

Resettlement Plan

Document stage: Draft for consultation
Project Number: 49107-009
June 2021

India: Integrated Urban Flood Management for the
Chennai-Kosasthalaiyar Basin Project (Phase-1)

Package Nos: GCC/KB/01-11

CURRENCY EQUIVALENTS

(as of 2 June 2021)

Currency unit	–	Indian rupees(₹)
₹1.00	=	\$0.0137
\$1.00	=	₹72.854

ABBREVIATIONS

ADB	–	Asian Development Bank
DMS	–	Detailed Measurement Surveys
FGD	–	Focussed Group Discussions
GCC	–	Greater Chennai Corporation
GDP	–	Gross Domestic Product
GRM	–	Grievance Redressal Mechanism
GoTN	–	Government of Tamil Nadu
ISWD	–	Integrated Storm Water Drain
IUFM	–	Integrated Urban Flood Management
MAWS	–	Municipal Administration and Water Supply Department
PID	–	Project Information Disclosure
PMU	–	Project Management Unit
PSC	–	Project Support Consultants
RCC	–	Reinforced Cement Concrete
R&R	–	Resettlement and Rehabilitation
RFCTLARR	–	The Right to Fair Compensation and Transparency in Land Acquisition, Rehabilitation and Resettlement Act, 2013
ROW	–	right-of-way
RWH	–	Rain Water Harvesting
SHGs	–	Self Help Groups
SPS	–	Safeguards Policy Statement
SSO	–	Social Safeguards Officer

WEIGHTS AND MEASURES

ha	–	hectare
km	–	kilometer
m ²	–	square meter
m	–	meter

NOTE

In this report, "\$" refers to United States dollars.

This resettlement plan is a document of the borrower. The views expressed herein do not necessarily represent those of ADB's Board of Directors, management, or staff, and may be preliminary in nature. Your attention is directed to the "[terms of use](#)" section on ADB's website.

In preparing any country program or strategy, financing any project, or by making any designation of or reference to a particular territory or geographic area in this document, the Asian Development Bank does not intend to make any judgments as to the legal or other status of any territory or area.

CONTENTS

I.	Project Description.....	1
A.	Introduction.....	1
B.	Project Description	1
C.	Proposed Project Components.....	3
D.	Proposed Phase-1 Components	5
E.	Minimizing Involuntary Resettlement.....	5
F.	Scope and Objectives of the Resettlement Plan	6
II.	Scope of Land Acquisition and Resettlement	7
A.	Land Acquisition and Involuntary Resettlement	7
B.	Indigenous Peoples	11
III.	Socio-Economic Information and Profile	11
A.	Methodology	11
B.	Profile of Affected Families.....	11
IV.	Information Disclosure, Consultation, and Participation.....	13
A.	Public Consultation.....	13
B.	Information Disclosure.....	15
C.	Continued Consultation and Participation	15
V.	Policy and Legal Framework	15
VI.	Entitlements, Assistance and Benefits	17
A.	Types of Losses and Affected Person Category	17
B.	Entitlements.....	18
C.	Livelihood protection and Income Restoration	18
D.	Procedures for assistance	18
VII.	Resettlement Budget and Financing Plan	21
A.	Resettlement Costs	21
VIII.	Grievance Redress Mechanism	22
A.	Common Grievance Redress Mechanism.....	22
B.	Grievance Redressal Process	22
IX.	Implementation Arrangements	24
A.	Project Management Unit.....	24
B.	Project Implementation Unit	24
C.	Capacity Building.....	26
X.	Implementation Schedule	26
XI.	Monitoring And Reporting	27

APPENDICES:

1. Drain size and Road width
2. Sample Sketch Prepared for Listing Structures in a Road
3. List of Affected Families
4. Photographs of Affected Structures
5. Minutes of the Consultation Meeting
6. Draft Project Information Disclosure Leaflet

7. Comparative Analysis of SPS, 2009 and applicable State Government Policy
8. Sample Grievance Redress Form
9. Sample Monitoring Template
10. Social Safeguards QPR Checklist
11. Outline of Social Safeguards Monitoring Report

LIST OF TABLES:

- Table 1: Watersheds in Kosasthalaiyar Basin
- Table 2: Watershed wise Drain Summary
- Table 3: Proposed Phase-1 Components and their Involuntary Resettlement Impacts
- Table 4: Component wise Land Requirement
- Table 5: Summary of Involuntary Resettlement Impacts
- Table 6: Key Socio-economic Indicators
- Table 7: Summary of Consultation Outcome
- Table 8: Entitlement Matrix
- Table 9: Resettlement Cost
- Table 10: Implementation of Resettlement Plan - Time Frame

EXECUTIVE SUMMARY

The Integrated Urban Flood Management (IUFM) for Chennai-Kosasthalaiyar Basin Project will complement the ongoing efforts of the Greater Chennai Corporation (GCC), Government of Tamil Nadu (GOTN) in providing an integrated and comprehensive storm water management facility by integrating all the waterways and water bodies. The proposed Integrated Urban Flood Management for the Chennai-Kosasthalaiyar Basin Project will support GCC to increase its resilience to extreme weather events by: (i) strengthening urban flood protection infrastructure; (ii) enhancing urban flood preparedness and pandemic resilience of GCC and project communities; and (iii) establishing measures for sustainable operation and maintenance of storm water drainage system in GCC.

Municipal Administration and Water Supply Department (MAWS) of Government of Tamil Nadu will be the executing agency. A Steering Committee chaired by Chief Secretary, GOTN will be formed to periodically monitor progress, address policy issues and ensure interagency coordination, including with Public Works Department (PWD) on restoration of larger water bodies. A Project Management Unit (PMU), established in the GCC, will be responsible for planning, implementation, monitoring and supervision, and coordination of all activities under the project. The Project Implementation Unit, established in Storm Water Drain Department of GCC, will be responsible for implementation, internal monitoring and reporting on social safeguards and grievance resolution.

Greater Chennai Corporation (GCC) now proposes to take up the Integrated Urban Flood Management (IUFM) project within the Kosasthalaiyar Basin in GCC limits. Project area is located in northern part of the Greater Chennai corporation and covers three zones completely i.e., Zone I: Thiruvottiyur, Zone II: Manali, and Zone III: Madhavaram and partly three zones i.e., Zone VI: Thiru Vi Ka Nagar, Zone VII: Ambattur, and Zone VIII: Anna Nagar. The project is proposed to be implemented through 46-contract packages, which are being bid out in 3-phases. Phase-1 includes 11-contract packages, Phase-2 includes 18 contract packages and Phase-3 includes 17 contract packages.

This Draft Resettlement Plan is prepared based on detailed design and census survey for 11-contract packages under Phase-1 of the proposed project of Integrated Urban Flood Management (IUFM) for the Chennai-Kosasthalaiyar Basin. The project aims at providing integrated and comprehensive storm water management facility by integrating all the waterways and water bodies. The Draft Resettlement Plan is prepared on the basis of detailed design and technical details made available by the DPR consultants for the project. The project is classified as "Category B" for Involuntary Resettlement (IR) impact as per ADB's Safeguard Policy Statement (SPS), 2009 as all project components are proposed in government land and storm water drains are proposed along the road margins with only temporary income loss and potential damage to minor structures like ramp, steps and cement concrete flooring is envisaged. The project does not involve any private land acquisition and there is no physical or permanent economic displacement. This resettlement plan will be updated in case of any alignment/design change during field verification prior to start of construction.

The components of the Integrated Urban Flood Management (IUFM) include: (i) construction of an additional storm water pumping station at Kargil Nagar; (ii) construction of new storm water pumping station at Eranavoor; (iii) Construction of new storm water drain of size ranging from 0.60 x 0.75 m to 7.00 x 2.50 m for a total length of 588.56 km; (iv) Reconstruction of existing storm water drain for a length of 175 km; and (v) improvements to 11.25 km of existing surplus canal. The components under Phase-1 of the Integrated Urban Flood Management (IUFM) for

the Chennai-Kosasthalaiyar Basin Project include: (i) Construction of new storm water drain of size ranging from 0.60 x 0.75 m to 2.00 x 2.00 m for a total length of 167.47 km; and (ii) Reconstruction of existing storm water drain for a length of 69.21 km.

Measures to avoid and minimize private land acquisition and involuntary resettlement impacts include proposing all storm water drains along the road margin in land belonging to the Greater Chennai Corporation, State and National Highways. During excavation of open-cut trenches for construction of storm water drains and reconstruction of existing drains, access to shops and businesses will be ensured by providing pedestrian access through planks. This has been the practice of GCC in all its ongoing storm water drain projects. In addition, the following mitigation measures are proposed to avoid and/or mitigate temporary disruption to businesses and residents during civil works: (i) provision of advance notice to residents and businesses, (ii) conducting awareness campaigns on the proposed project, its benefits, potential temporary disruption and mitigation measures, grievance redress mechanism, etc., (iii) maintaining access by providing planks, including planks with handrails and leaving spaces between trenches dug, to avoid disturbance to residents and businesses, (iv) by working at night-time (v) assisting the mobile hawkers and vendors and those with moveable temporary structures to shift to (and back from) nearby locations where they can continue with their economic activities, (vi) managing traffic flows as per the traffic management plan prepared by the contractor in coordination with local authorities and communities, and (vii) displaying details of telephone numbers and contact information of PMU officers in visible places.

The project does not involve acquisition of any private land and all project components are proposed in government land and within the right-of-way of the roads under Corporation, State and National Highways. Census survey to identify temporary income loss and impact to encroached ramps/ramps/cement concrete flooring, was carried out in all roads where construction / re-construction of storm water drains are proposed under Phase-1.

The 1246 encroached ramps/steps/cement concrete flooring belong to 825 families who use the ramps/steps/ cement concrete flooring to access their residential building and 421 families who use the ramps/steps/ cement concrete flooring to access their shop/establishment. In addition, there are 5 families who have their kiosk on the road margins. The 421 families having the shops/establishments and the 5 families having their kiosks, will be facing potential temporary income loss during excavation of trenches for construction and/or reconstruction of storm water drains.

Information dissemination and disclosure will be a continuous process from the beginning of the project. The PIU through PMU will submit semi-annual monitoring reports to ADB until the project completion report is prepared and such monitoring reports will be disclosed on ADB and GCC websites upon clearance by ADB. The PIU will extend and expand the consultation and disclosure process during the construction period. Extended consultation will be required especially during civil works, where temporary loss of income, impact to structures and temporary access issue will arise during excavation of trenches for construction of drains.

The Madras City Municipal Corporation Act, 1919, as amended from time to time, and ADB's Safeguards Policy Statement 2009 will apply to this project which involves only temporary impacts to businesses and impact to encroached structures.

The anticipated types of losses due to the proposed project components under Integrated Urban Flood Management for the Chennai-Kosasthalaiyar Basin involves temporary income loss to shop owners/kiosks abutting the road margin and impact to structures (ramps, steps and cement

concrete flooring) due to excavation of trench for construction and / or reconstruction of storm water drains. The estimated total resettlement cost for the project is ₹14.88 million.

Project Grievance redressal Mechanism (GRM) will be established at three levels and will cover both environment and social issues. The Nodal Officer (safeguards and gender) in the rank of Executive Engineer with assistance from PIU social officer, PSC social and resettlement expert and contractor's social safeguards specialist will be responsible for the implementation of the resettlement plan.

I. PROJECT DESCRIPTION

A. Introduction

1. The Integrated Urban Flood Management (IUFM) for Chennai-Kosasthalaiyar Basin Project will complement the ongoing efforts of the Greater Chennai Corporation (GCC), Government of Tamil Nadu (GOTN) in providing an integrated and comprehensive storm water management facility by integrating all the waterways and water bodies. The proposed Integrated Urban Flood Management for the Chennai-Kosasthalaiyar Basin Project will support GCC to increase its resilience to extreme weather events by: (i) strengthening urban flood protection infrastructure; (ii) enhancing urban flood preparedness and pandemic resilience of GCC and project communities; and (iii) establishing measures for sustaining operation and maintenance of storm water drainage system in GCC.

2. The envisaged outputs of the project include: (i) Climate-resilient urban flood protection infrastructure improved in the Chennai–Kosasthalaiyar river basin; (ii) urban flood preparedness and pandemic resilience of the GCC and project communities enhanced; and (iii) measures for sustaining operation and maintenance of storm water drainage systems established in GCC.

3. The Municipal Administration and Water Supply Department (MAWS) of Government of Tamil Nadu will be the executing agency. A Steering Committee chaired by Chief Secretary, GOTN will be formed to periodically monitor progress, address policy issues and ensure interagency coordination, including with Public Works Department (PWD) on restoration of larger water bodies. A Project Management Unit (PMU), established in the GCC, will be responsible for planning, implementation, monitoring and supervision, and coordination of all activities under the project. The Project Implementation Unit, established in Storm Water Drain Department of GCC, will be responsible for implementation, internal monitoring and reporting on social safeguards and grievance resolution.

B. Project Description

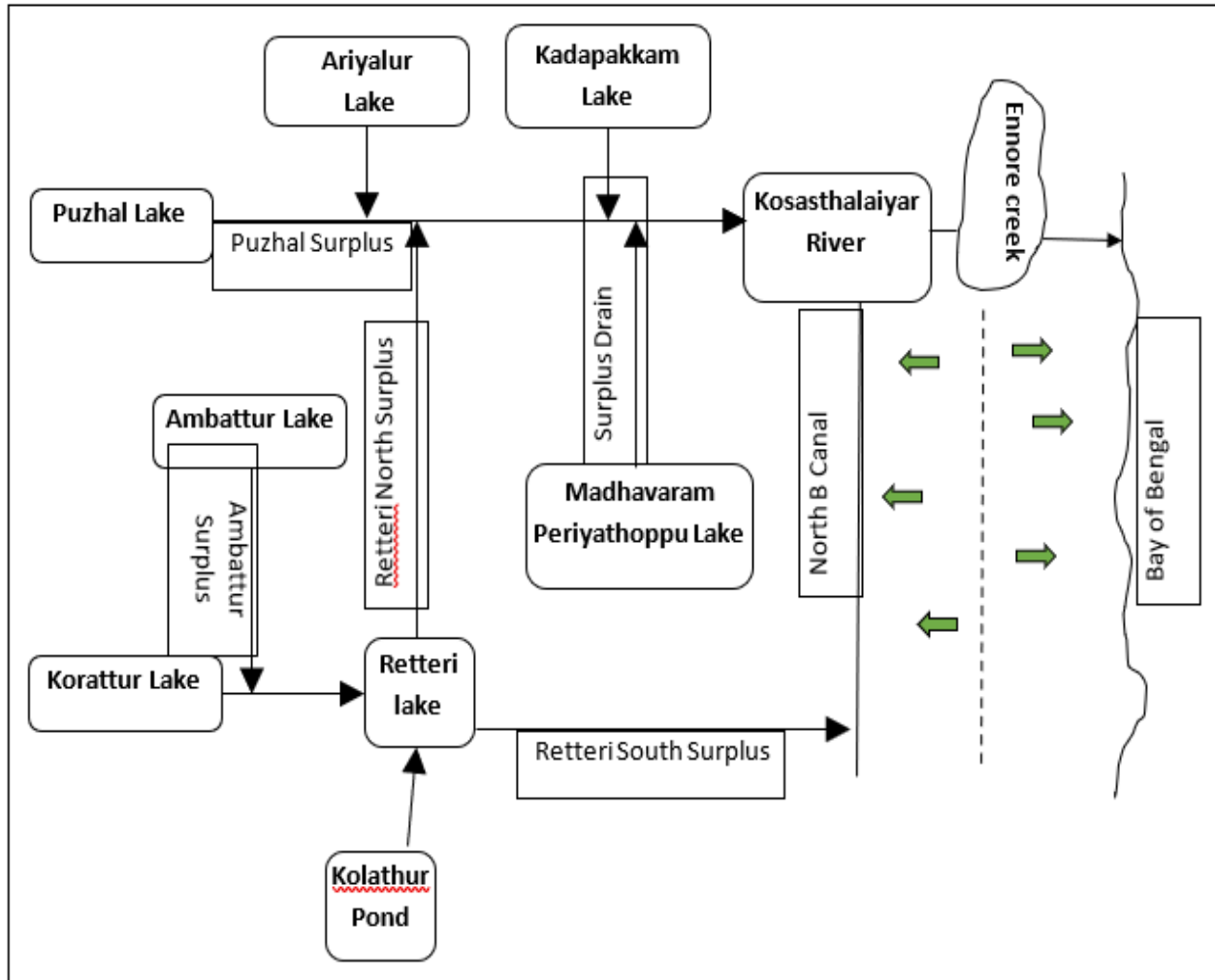
4. Chennai watershed area is divided into four major water basins namely, Kosasthalaiyar, Cooum, Adyar and Kovalam. The floods that have occurred in the past were severe along Adyar, Cooum and Kosasthalaiyar rivers, Buckingham Canal and also along the Pallikaranai marshland. Greater Chennai Corporation has completed the construction of Integrated Storm Water Drain (ISWD) in Adyar and Cooum basins with financial support from The World Bank, has taken up the construction of ISWD in M3 component of Kovalam basin with financial support from KfW Bank and is in the process of finalization for construction of ISWD in the M1 and M2 components of Kovalam basin.

5. Greater Chennai Corporation (GCC) now proposes to take up the Integrated Urban Flood Management (IUFM) project within the Kosasthalaiyar basin in GCC limits. Project area is located in northern part of the Greater Chennai corporation and covers three zones completely i.e., Zone I: Thiruvottiyur, Zone II: Manali, and Zone III: Madhavaram and partly three zones i.e., Zone VI: Thiru Vi Ka Nagar, Zone VII: Ambattur, and Zone VIII: Anna Nagar. The project is proposed to be implemented through 46-contract packages, which are being bid out in 3-phases. Phase-1 includes 11-contract packages, Phase-2 includes 18 contract packages and Phase-3 includes 17 contract packages.

6. Kosasthalaiyar river, a non-perennial river, enters into the project area at the north east side and flows into the Bay of Bengal through the Ennore creek. Eight major lakes are located in

and around project area viz. Ambattur, Korattur, Retteri, Madhavaram Periya Thoppu, Kadapakkam, Ariyalur and Puzhal and there are several small water bodies also. All major lakes are interconnected with surplus canals and the storm water that flows from the project area into these lakes are discharged through Kosasthalaiyar river into Bay of Bengal.

Figure 1: Existing Major Drainage Arrangement in the Project Area

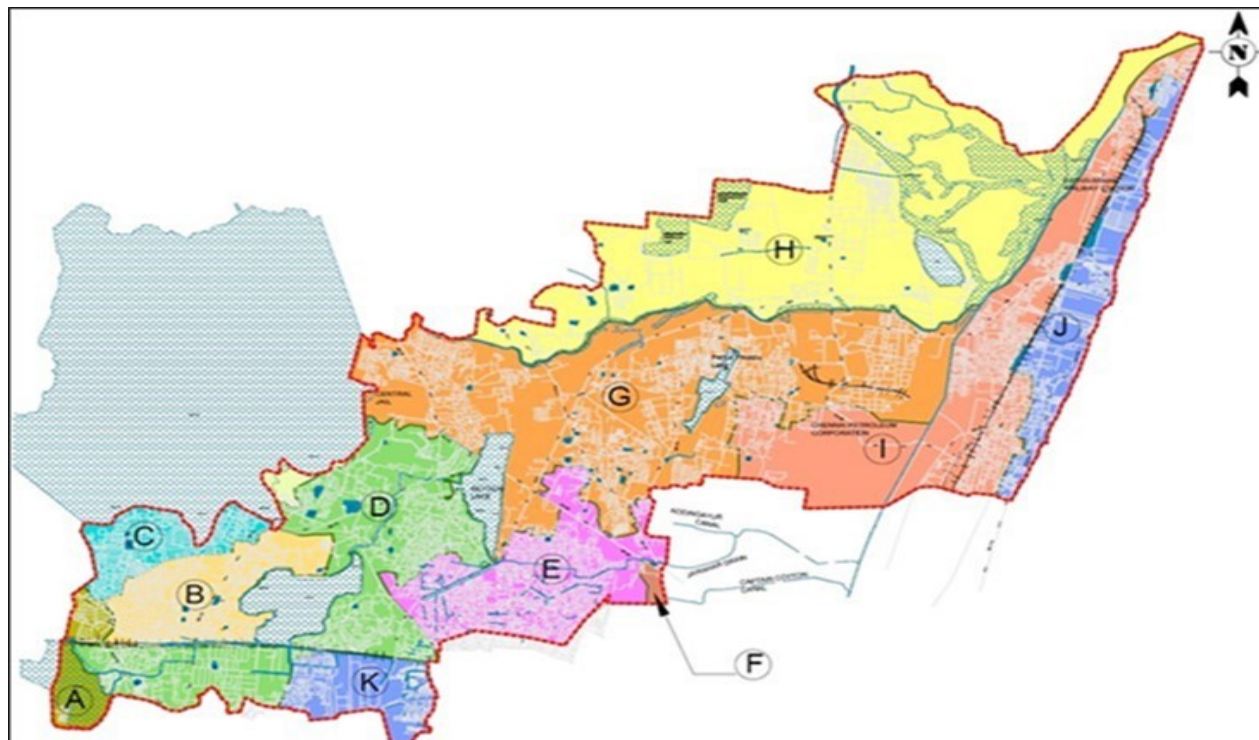


7. This Draft Resettlement Plan is prepared for 11-contract packages under Phase-1 of the proposed project of Integrated Urban Flood Management (IUFM) for the Chennai-Kosasthalaiyar Basin. The project aims at providing integrated and comprehensive storm water management facility by integrating all the waterways and water bodies. The Draft Resettlement Plan is prepared on the basis of detailed design and technical details made available by the DPR consultants for the project. The project is classified as "Category B" for Involuntary Resettlement (IR) impact as per ADB's Safeguard Policy Statement (SPS), 2009 as all project components are proposed in government land and storm water drains are proposed along the road margins with only temporary income loss and damages to structures like ramp, steps and cement concrete flooring is envisaged. The project does not involve any private land acquisition and there is no physical or permanent economic displacement. This resettlement plan will be updated in case of any alignment/design change during field verification prior to start of construction.

C. Proposed Project Components

8. The components of the Integrated Urban Flood Management (IUFM) include: (i) construction of an additional storm water pumping station at Kargil Nagar; (ii) construction of new storm water pumping station at Eranavoor; (iii) Construction of new storm water drain of size ranging from 0.60 x 0.75 m to 2.00 x 2.00 m for a total length of 588.56 km; (iv) Reconstruction of existing storm water drain for a length of 175 km and (v) improvements to 11.25 km of existing surplus canal.

Figure 2: Proposed Drainage Arrangement in the Project



9. The project area has been divided into eleven watersheds based on the topography and natural flow patterns and the details of the watersheds are given in the following table with the legend as marked in the figure above.

Table 1: Watersheds in Kosasthalaiyar Basin

Watershed	Major Lakes	Legend
North Ambattur	Ambattur Lake	A
Korattur Lake	Korattur Lake & Kolathur Lake	B
Puzhal South	Puzhal Lake	C
Retteri Lake	Retteri Lake	D
Retteri South Surplus	-	E
Captain Cotton Canal West	-	F
Puzhal Surplus South	Madhavaram Periyathoppu Lake	G
Puzhal Surplus North	Kadapakkam Lake, Ariyalur Lake, Sadayankuppam Lake	H
North Buckingham canal	-	I
North Coast Watershed	-	J
Otteri Nallah Watershed	-	K

10. Out of the 280 km of the existing storm water drain, 105 km length of the storm water drain in good condition and those which are hydraulically adequate have been retained. The remaining 175 km of existing drain will be reconstructed, and it is also proposed to construct new storm water drain for a length of 588.56 km. The total network length will be 868.45 km and watershed wise drain summary is given in the following table.

Table 2: Watershed wise Drain Summary

Watershed Name	Existing network length (km)	Retained network length (km)	Total Proposed Network			Total Network Length (km)
			Redesigned	New Drains network Length (km)	Total (km)	
	Length (km)	Length (km)	network Length (km)	network Length (km)		
North Ambattur - A	9.69	5.71	3.94	2.64	6.58	12.29
Korattur Lake - B	23.15	8.56	14.59	50.71	65.30	73.86
Puzhal South - C	6.59	1.16	5.49	36.07	41.56	42.72
Retteri Lake - D	66.59	24.39	42.20	88.59	130.79	155.18
Retteri South Surplus - E	39.36	14.02	25.34	98.03	123.37	137.39
Captain Cotton Canal West - F	0.3	0	0.3	1.67	1.97	1.97
Puzhal Surplus South - G	51.19	17.79	33.40	119.17	152.57	170.36
Puzhal Surplus North - H	8.39	2.3	6.09	67.03	73.12	75.42
North Buckingham canal - I	50.80	20.83	29.97	69.94	99.91	120.74
North Coast Watershed - J	8.69	1.97	6.72	46.29	53.01	54.98
Otteri Nallah - K	15.12	8.27	6.85	8.42	15.27	23.54
Total	279.87	105.00	174.89	588.56	763.45	868.45
			Total Proposed Network = 763.45			

Source: Final DPR of Kosasthalaiyar ISWD

11. The storm water drains have been designed for different cross sectional size of reinforced cement concrete (RCC) box type structures that will be cast in-situ. The selection of the sectional size to be built will be based on discharge capacities. The size of the storm water drain ranges from a minimum of 600 mm x 750 mm to a maximum of 2000 mm x 2000 mm. The newly proposed drains are along the road margins. Reconstruction or augmentation of the existing drains has been proposed which were found inadequate. RCC box type closed storm water drains are proposed along roadsides for the cross sectional sizes ranging from 600 mm x 750 mm to 2000 mm x 2000 mm. Open canals with fencing on both sides are proposed for cross sectional sizes above 2500 mm x 2500 mm.

12. For RCC box type closed storm water drain, manholes are proposed with heavy duty FRC inspection door for maintenance at an interval of 10 m. The inspection door has been provided in close spacing for easy access for maintenance and desilting. Silt catch pits are provided for

collection and free flow of rain water and for preventing of trashes entering the drain. Silt catch pits with RWH structure are proposed at 30 m intervals for ground water recharge. Details of size of the proposed drains, the width of the road and size of the trench are given in Appendix 1.

D. Proposed Phase-1 Components

13. The components under Phase-1 of the Integrated Urban Flood Management (IUFM) for the Chennai-Kosasthalaiyar Basin Project include: (i) Construction of new storm water drain of size ranging from 0.60 x 0.75 m to 2.00 x 2.00 m for a total length of 167.47 km; and (ii) Reconstruction of existing storm water drain for a length of 69.21 km.

Table 3: Proposed Phase-1 Components and their Involuntary Resettlement Impacts

S. No.	Component	Location	Component Description	IR Impacts
1	Construction of new storm water drain	Zone I, II, III, VI, VII and VIII of GCC, the project area	Drains of size ranging from 0.60 m x 0.75m to 2.00m x 2.00m for a total length of 167.47 km	Temporary income loss to economic activity of shops/kiosks having access across the drain during civil works and impact to encroached portions of structures such as ramp, steps and cement concrete flooring. None of the structures can be classified as major or primary structures.*
2	Reconstruction of existing storm water drain	Zone I, II, III, VI, VII and VIII of GCC, the project area	Reconstruction of existing storm water drain of size 0.60m x 0.75m to 2.00m x 2.00m for a length of 69.21 km	Temporary income loss to economic activity of shops/kiosks having access across the drain during civil works and impact to encroached portions of structures such as ramp, steps and cement concrete flooring. None of the structures can be classified as major or primary structures.*

* The impacts are summarised in Table 5.

E. Minimizing Involuntary Resettlement

14. Measures to avoid and minimize private land acquisition and involuntary resettlement impacts include proposing all storm water drains along the road margins in land belonging to Corporation, State and National Highways.

15. During excavation of open-cut trenches for construction of storm water drains and reconstruction of existing drains, access to shops and businesses will be ensured by providing pedestrian access through metal/wooden planks with rails. This has been the practice of GCC in all its ongoing storm water drain projects. Representative photographs depicting provision of temporary access is given below. Where the excavation is close to properties / residences and impact to steps, ramps and cement concrete flooring on the right-of-way cannot be avoided, simple mitigation measures such as provision of planks during civil works and rebuilding the ramps and steps as part of the contract and compensation for projection of buildings are proposed as per available guidelines in EMP and best practice. The rebuilding of the ramps and steps in a particular street will be completed by the time drain works in that particular street is completed and before the contractor leaves the stretch of the site. Timely information will be provided to the public about potential negative impacts and mitigation measures, including grievance redress procedures and time taken for the same, prior to start of project implementation in each section.

Figure 3: Photographs of Provision of Access to Shops and Residences - Indicative



16. Efforts have been made in detailed design to avoid or minimize resettlement impact through careful design of the alignment of feeder drains, collector drains and arterial drain through available, existing right of way of the entire 167.47 km length of proposed new storm water drains and the alignment passing through National Highways, State Highways and Corporation Roads.

17. In case any of the assessed impacts are possible to avoid during civil works, no compensation needs to be paid. Any such avoided impacts will be carefully documented with photographic evidence during construction and consultations with persons assessed as affected in this resettlement plan prepared based on detailed measurement survey.

18. The contract will have specific provisions related to impact avoidance. The contractor while executing the civil works, will ensure people have access to shops and residences, and their safety through hard barricading of excavated alignments. Care will be taken to avoid economic impacts: (a) through provision of planks to ensure pedestrian access; (b) by avoiding construction during festival season, when the shops have maximum sales; and (c) by undertaking night-time work to the extent possible.

19. Mobile vendors as well as those with moveable structures will be assisted to relocate to the opposite side of the road, where there is no civil works, or to the adjacent street until civil works are completed in a particular road.

F. Scope and Objectives of the Resettlement Plan

20. This Resettlement Plan is prepared for 11-contract packages under Phase-1 of the

proposed project of Integrated Urban Flood Management (IUFM) for the Chennai-Kosasthalaiyar Basin. It addresses the involuntary resettlement impacts of the proposed project components and is consistent with the National / State laws and policies and ADB's Safeguards Policy Statement (SPS) 2009.

21. This Resettlement Plan is prepared in accordance with ADB SPS requirements for involuntary resettlement Category B projects and to meet the following objectives:

- (i) to describe the identified scope and extent of land acquisition and involuntary resettlement impacts as a result of identified project components, and address them through appropriate recommendations and mitigation measures in the Resettlement Plan;
- (ii) to present the socio-economic profile of the population in the project area, identify social impacts, including impacts on the poor and vulnerable, and the needs and priorities of different sections of the population, including women, poor and vulnerable;
- (iii) to describe the likely economic impacts and identified livelihood risks of the proposed project components;
- (iv) to describe the process undertaken during project design to engage stakeholders and the planned information disclosure measures and the process for carrying out consultation with affected people and facilitating their participation during project implementation;
- (v) to establish a framework for grievance redressal for affected persons that is appropriate to the local context, in consultation with stakeholders;
- (vi) to describe the applicable national and local legal laws for the project, and define the involuntary resettlement policy principles applicable to the project;
- (vii) to define entitlements of affected persons, and assistance and benefits available under the project;
- (viii) to present a budget for resettlement and define institutional arrangements, implementation responsibilities and implementation schedule for resettlement implementation; and
- (ix) to describe the monitoring mechanism that will be used to monitor resettlement plan implementation.

II. SCOPE OF LAND ACQUISITION AND RESETTLEMENT

A. Land Acquisition and Involuntary Resettlement

22. The project does not involve acquisition of any private land and all project components are proposed in government land and within the right-of-way of the roads under Corporation, State and National Highways.

23. The scope of land acquisition and resettlement has been established based on field visits to the locations of the storm water drain alignments. Proposed interventions and their potential involuntary resettlement impacts are presented project component-wise, in the table below. Identification of temporary income loss to economic activity along the storm water drain alignment and impact to encroached ramp, steps, and cement concrete flooring is based on census surveys, undertaken between February and March 2020, prior to COVID-19 lockdown and completed between October and November 2020 after relaxation of COVID-19 restrictions, based on detailed design carried out jointly by the DPR Consultants and GCC.

24. No land acquisition is envisaged for the storm water drains, that are proposed along the road margins. Land requirement is summarized in the table below.

Table 4: Component wise Land Requirement

Activity	Location	Land Ownership	Extent (in m ²)
Construction of new storm water drain	Zone I, II, III, VI, VII and VIII of GCC, the project area	Right-of-way of roads (Corporation/State and National Highways)	-
Reconstruction of existing storm water drain	Zone I, II, III, VI, VII and VIII of GCC, the project area	Right-of-way of roads (Corporation/State and National Highways)	-
Total land			Nil

Source: Storm Water Rain Department, GCC

25. There is no physical relocation or permanent economic displacement in this project, further, the temporary impacts arising out of excavation of trenches for construction of storm water drain and reconstruction of existing drains will be avoided by constructing the drains along the road margin within the right-of-way of Corporation / highways roads, by working at night-time and by providing temporary access to businesses and residences for undisturbed movement of people. The kiosks affected under the project will face temporary impact as dismantling and re-assembling is entailed and the project will provide compensation for the same, in addition to compensation for income loss for the actual number of days of disruption.

Table 5: Summary of Involuntary Resettlement Impacts

S. No.	Details	Number of affected structures	Affected families (Number) /affected land area (m ²)	Remarks
1	Permanent land acquisition	None	None	The construction of storm water drain and reconstruction of existing drains is proposed on the right-of-way National Highway, State Highway, and Corporation roads.
2	Government land transfer	None	None	The construction of storm water drain and reconstruction of existing drains is proposed on the right-of-way National Highway, State Highway and Corporation roads. Permission from SH and NH, wherever required, will be obtained for construction / reconstruction of storm water drain
3	Permanent relocation impact	None	None	The storm water drains will not cause any permanent relocation impact

S. No.	Details	Number of affected structures	Affected families (Number) /affected land area (m ²)	Remarks
4	Permanent impact: primary structure loss	None	None	No primary ¹ structure will be impacted
5	Non-significant Impact to secondary ² structures - Impact to ramp, steps and cement concrete flooring	1246 minor or secondary structures such as ramp, steps and cement concrete flooring (comprising 825 ramp, steps and cement concrete flooring of residential buildings and 421 ramp, steps and cement concrete flooring of commercial shops) of shops and residences	1,246 affected families (with 4793 family members)	The encroached portion of the ramp, steps and cement concrete flooring assessed during the census survey will be affected. As part of civil works, the affected portion will be restored and if not restored, the affected families will be compensated with replacement cost of the encroached structure.
6	Temporary income loss (storm water drain) - Due to impact to ramp, steps and cement concrete flooring as above in S.No.5, 421 shops and businesses face loss of ramp, steps and cement concrete flooring	421 ramps, steps or cement concrete flooring of commercial structures	421 (1562 family members)	381 shops and 40 residence cum shops will face temporary disruption to business due to excavation work and is estimated to be for a maximum of 15 days period during which the excavation work will be completed. The affected families will be paid for loss of income and if continuance of business is ensured by providing temporary access, then loss of income will not be required to be paid.
7	Impact to Kiosks (temporary income loss, dismantling and re-assembling costs)	5 kiosks	5 (17 family members)	The 5 kiosks will face temporary disruption to business due to excavation work and income loss is estimated to be for a maximum of 15 days period during which the civil work will be completed. The affected families will be paid for loss of income for the actual number of disruption. Further, the kiosks will be compensated for dismantling and re-assembling the kiosk including fixing of base.

¹ Primary structure is the one where the business operation takes place and / or residential building is situated.

² Secondary structures are structures erected to extend the business operation such as lean-to roof, shelter, cement concrete flooring platform, and constructed mostly on the right-of-way. In case of residential buildings, these secondary structures comprise of steps, ramp, etc. that are built on the right-of-way for ease of entry into the residential area.

S. No.	Details	Number of affected structures	Affected families (Number) /affected land area (m ²)	Remarks
8	Affected IP		None	-
9	Vulnerable ³ families		70 ⁴ affected families (from amongst the 426 affected families facing temporary loss of income)	<p>A total of 70 affected families are vulnerable and comprise two categories (those with a single or only one type of vulnerability and those with multiple vulnerabilities):</p> <p>(a) <u>Families reporting single vulnerability criterion</u> (64 in number), including (i) 57 Below Poverty Line (BPL) category (based on the ration card issued), (ii) 3 woman headed families (WHF), and (iii) 4 scheduled caste (SC) families, and</p> <p>(b) <u>Families with multiple vulnerabilities</u> (6 in number) , including (i) 1 WHF cum BPL family, (ii) 2 BPL cum SC families and (iii) 3 BPL cum WHH cum SC families.</p>

26. Through implementation of the Environmental Management Plan (EMP), contractors are required to maintain access to shops to avoid and limit the disturbance to the extent possible, and implement mitigation measures specified in their contracts, which will be monitored by the Project Support Consultants (PSC) and PMU. Temporary income loss to businesses along the storm water drain alignment will be avoided and/or mitigated through careful planning of the timing of implementation of works in the commercial and mixed use (residence and commercial) areas and maintaining access to shops during the construction period as outlined in the EMP.

27. The following mitigation measures are proposed to avoid and/or mitigate temporary disruption to businesses and residents during civil works: (i) provision of advance notice to residents and businesses, (ii) conducting awareness campaigns on the proposed project, its benefits, potential temporary disruption and mitigation measures, grievance redress mechanism, etc., (iii) maintaining access by providing planks, including planks with handrails and leaving spaces between trenches dug, to avoid disturbance to residents and businesses, (iv) by working at night-time (v) assisting the mobile hawkers and vendors and those with moveable temporary structures to shift to (and back from) nearby locations where they can continue with their

³ Vulnerable Group comprise of Woman Headed Families (WHF), families with physical/mentally disabled members, Antyodaya Anna Yojana (AAY) and Rice card holder families (i.e.) who come under BPL families in Tamil Nadu, scheduled caste families, scheduled tribe families, including elderly, women and children, landless and those without legal title to land.

⁴ The 70 vulnerable comprise 68 vulnerable amongst the 421 shop owners and 2 vulnerable amongst the 5 kiosk owners.

economic activities, (vi) managing traffic flows as per the traffic management plan prepared by the contractor in coordination with local authorities and communities, and (vii) displaying details of telephone numbers and contact information of PMU officers in visible places. These measures will be enforced through the contract, which will have these as specific clauses.

B. Indigenous Peoples

28. No adverse impacts to indigenous peoples are anticipated, as all selected sites are within the urban limits of Chennai, and none fall in scheduled areas/traditional enclaves of scheduled tribes. The Schedule tribe in Chennai account for 0.22 percent⁵ of the total population of Chennai and 1.3 percent of the total scheduled tribe population in the State. Census surveys carried out indicate that there are no scheduled tribe person in the businesses facing temporary income loss and temporary impacted structures.

III. SOCIO-ECONOMIC INFORMATION AND PROFILE

A. Methodology

29. Storm water drains are proposed along the roads/streets under Phase-1 of the project and these roads were screened for involuntary resettlement impacts. Temporary income loss and impact to encroached ramps/steps/ cement concrete flooring were identified. All the structures in the roads were listed and a sketch was prepared (sample sketch provided as Appendix 1). Similar sketches for all stretches are available with GCC). After listing all structures on the pipe ROW, each structure was assessed for potential temporary income loss and/or for impact to encroached ramps/steps/ cement concrete flooring. All families facing temporary income loss (business owners of shops and establishments) and all structures such as encroached ramps/steps/ cement concrete flooring that are likely to be impacted were enumerated as part of the census survey carried out in two phases, between February and March 2020 and after relaxation of COVID-19 restrictions by Government of Tamil Nadu between October and November 2020. Census surveys identified impact to encroached ramps/steps/cement concrete flooring to total 1,246 families, out of whom 421 families will also face temporary income loss.⁶ In addition, there are 5 kiosk owners who are operating their businesses from the road margins and will face potential impacts due to the need to dismantle the kiosks during construction and re-establishing post-construction, coupled with temporary economic impacts.

B. Profile of Affected Persons

30. The 1,246 encroached ramps/steps/ cement concrete flooring belong to: (a) 825 families (3,214 persons) who use the ramps/steps/cement concrete flooring to access their residential buildings, and (b) 421 families (1,562 persons) who use the ramps/steps/cement concrete flooring to access their shops/establishments. In addition, there are 5 families (17 persons) who have their kiosks on the road margins. The 421 families having the shops/establishments and the 5 families having kiosks who will be facing potential temporary income loss during excavation of trenches for construction and/or reconstruction of storm water drains. These shops and kiosks are located close to the footpath and shoulders of the road along which the storm water drains are proposed. Types of shops include eatery, grocery and provisions store, petty shop, tea stall,

⁵ Census 2011, Office of the Registrar General and Census Commissioner, India

⁶ The survey identified impact to 1246 secondary structures (ramps/steps/cement concrete flooring) of an equal number (1246) of affected families. 825 families of the total 1246 families face temporary loss of access to residential structures, while 421 families face temporary loss of access to their shops.

two-wheeler and cycle repair shops, pharmacy, textile, shop selling hardware, fancy items, etc. The average daily profit reported by these shop owners is ₹932⁷ (rupees nine hundred and thirty-two only). Fifty two percent of the affected business owners facing potential income loss reported that the excavation of trenches for storm water drain would affect customers coming to their shop, while 11 percent said that the storm water drain work will not affect customers coming to their shop, the rest (37%) were not sure if it will affect their customers.

31. The 1246 affected families facing impact to their encroached portion of structures includes 421 commercial shop owners who would also be facing temporary loss of income and the rest (825 affected families) will be facing only loss of either ramp or steps or cement concrete flooring. The average area likely to be affected is about 2.90 m². No impact to the main structure belonging to these 1246 affected families is assessed. In addition, 5 kiosks along the road margins will face temporary loss of income as well as potential impacts due to the need to dismantle the kiosks during construction and re-establishing post-construction.

32. No permanent land acquisition and relocation impacts are envisaged. The profile of affected persons facing temporarily income loss and impact to structures like ramp, steps and cement concrete flooring is based on census survey and their summary socioeconomic profile and photographs of affected secondary structures and kiosks are given in Appendix 2 and Appendix 3 respectively. The socioeconomic profile of 909 affected families (out of total 1,251 affected families identified) along the roads that were collected during the census survey is given below and the rest (342 affected families) refused to share details. Eight percent of the shop owners and 5.5 percent of the employees are women. During consultations, the temporarily affected shop owners and employees (both women and men) expressed the need for continued access to their businesses during construction and timely road restoration, to minimize impact to their businesses.

Table 6: Key Socio-economic Indicators

Indicator		Number	Percentage
Demographic Details (N=1011)			
	Total family members	3875	-
	Average family size	3.83	-
Social category (N=909)			
	SC	49	5.4
	MBC and BC	362	39.8
	Others	498	54.8
Religion (N=909)			
	Hindu	828	91.1
	Muslims and Christians	81	8.9
Mother tongue (N=909)			
	Tamil	886	97.5
	Others	23	2.5
Occupation of Head of Family (N=909)			
	Business/trade	397	43.7
	Salaried/wage earners	379	41.7
	Professionals	33	3.6
	Non-responses	100	11.0
Salient Features of Commercial units (N=426)			
	Shops/Kiosks	426	100

⁷ The average income has been computed from the 210 shops who provided income details. The remaining 216 shops (out of total 426 shops/kiosks) did not disclose their income.

	(including residence cum shops)		
	Shops managed by self	312	73.2
	Employees engaged	114	26.8
	Family workers	125	29.3
	Women shop/kiosk owners	35	8.1
	Women employees	6	5.5
	Average daily business income (in INR)	932	-
	Average monthly household income (in INR)	24,682 ⁸	-
	Number of families who are dependent on the affected commercial shop as the only source of income	182	42.7
N - number of families that provided information; SC - Scheduled Caste; MBC - Most Backward Caste; BC - Backward Caste; INR - Indian Rupee			

Source: Census Survey based on Detailed Design, Feb-Mar and Oct-Nov 2020

IV. INFORMATION DISCLOSURE, CONSULTATION, AND PARTICIPATION

A. Public Consultation

33. The Resettlement Plan was prepared in consultation with stakeholders including affected persons, beneficiaries/local people, and officials of various line departments. Consultation meeting was held in November 2017 at the conference hall of GCC, wherein members of the public representing civil society organizations and residents' welfare association participated. Officials from various line departments also participated in the deliberations. Due to COVID-19 situation, consultations with small groups of people were conducted between November and December 2020 to disclose the project features, likely temporary impacts and the mitigation measures proposed. During these consultations and focus group discussions (FGDs) feedback was obtained from local people and other important stakeholders on the proposed project activities, temporary disruption to shops in terms of access being affected during the excavation period, impact to encroached portion of the structure, perceived impacts and mitigation measures and their participation.

34. The project engineers explained about the technical aspects of the project and the benefits of the proposed storm water drains in the project area. Participants were informed that affected encroached structures such as ramps/steps/cement concrete flooring would be reconstructed as part of the civil works and temporary access to residences and shops in street where storm water drain is proposed will be ensured for the duration of construction period. Further, the participants were informed that temporary disruption to business due to excavation work is estimated to be for a maximum of 15 days period during which the excavation work will be completed and if continuance of business cannot be ensured by providing temporary access, then the affected persons will be paid for loss of income. The participants' concerns regarding the technical aspects of the project were clarified and the salient points of the consultations are summarised in the following table. Minutes of the consultations and the list of participants is given in Appendix 4.

Table 7: Summary of Consultation Outcome

⁸ Monthly family income provided only by 334 affected persons. The remaining 92 affected persons refused to give details of monthly family income.

Concerns and Issues	Response / Explanation
Meeting in Sivaprakasam Nagar, Surapattu, Ambattur Area (Zone 7) on 01 November 2020 - Participants 23 (including 5 women)	
The participants wanted an integrated approach to storm water drain project involving water, electricity and sewer.	The GCC officials explained how the system has been designed ensuring aligning the drain works with other line departments.
Requested improvements to garbage collection by providing bins in the area as the garbage finds its way into the nearby water body	The GCC officials informed that the garbage collection system would be improved
Damages to roads due to stagnation of rainwater, though the stagnation is for 1-day was a concern	GCC officials explained that once there is a good storm water drain system, roads will not be damaged.
Participants wanted to know about the width of the drain, if drain work will affect adjacent buildings and how stagnant water in vacant plots can be drained.	GCC officials explained about the details of the drain work, the width of drain, how excavation would be done without impact to buildings and in the event of any impact to ramps or steps, they explained that it will be restored. Regarding stagnation of rainwater in vacant plots, it was informed that water will have to be pumped out if the plot is low lying.
Meeting in Sivaprakasam Nagar South, Surapattu, Ambattur Area on 08 November 2020 - Participants 12 (including 4 women)	
During rains water logging happens in the road and the snakes and insects are a cause of worry	It was explained that once storm water drains are constructed, there will be no water logging in the streets
Rains affect the road and the surface gets damaged	Damage to roads can be minimised if there are roadside drains to drain out the water during the rains instead of allowing it to stagnate leading to damage to roads.
Garbage collection requires to improve as during rains, heaps of garbage lying around adds to our hardship.	The GCC officials assured participants improved collection of garbage and instructed the sanitary inspector who was present in the discussions to ensure compliance.
The participants, for the project to be successful, wanted the drains to be constructed in such a manner that rainwater flows by gravity and they also wanted the Metrowater to ensure proper pumping of sewer.	The GCC officials confirmed that the design of storm water drains will ensure flow by gravity and also assured that they would coordinate with Metrowater with regard to lack of regular pumping.
Meeting in Arul Nagar, Surapattu, Ambattur Area (Zone 6) on 08 November 2020 - Participants 30 (including 7 women)	
During heavy rains, streets get flooded and drain in a day except in 2nd street where water will be stagnated for 3 days and people in the street cannot come out for 3 days	GCC officials explained that once the storm water drain system is in place, the rainwater will immediately, and people will not face such issues in future.
Participants reported that the roads get damaged after rains and repairs works are not taken up immediately. Concerns of children falling in potholes was expressed.	GCC officials explained that once the storm water drain system is in place, water would drain quickly from the roads and there will be no stagnation of water and hence no damage to roads.
The participants reported of the poor condition of the pond nearby and the lake filled with waste and wild growth.	The participants were advised to work closely with the Zonal officer and take joint efforts in improving the pond and the lake.

Concerns and Issues	Response / Explanation
Garbage collection is irregular resulting in piling up of garbage and during rains, this affects free flow of rainwater.	GCC officials informed that they would inform the concerned officials regarding garbage clearance.

B. Information Disclosure

35. Information dissemination and disclosure will be a continuous process from the beginning of the project. The approved Resettlement Plan will be placed in the Storm Water Drain Division of GCC. The PIU will continue consultations, information dissemination, and disclosure. The finalized/approved Resettlement Plan will also be disclosed in ADB's website, as well as PMU (GCC) website. Project information will be continually disseminated through disclosure of resettlement planning documents, as and when updated. Information on compensation, entitlements and resettlement planning and management principles adopted for the project will be made available in Tamil language and the same will be distributed to affected persons. Project information disclosure (PID) leaflet containing the executive summary of this Resettlement Plan and the Entitlement Matrix, and contact numbers of PIU, field level officers, contractor and grievance redressal contact number will be distributed among affected persons and beneficiaries. A draft PID leaflet is provided in Appendix 5.

C. Continued Consultation and Participation

36. The PIU will extend and expand the consultation and disclosure process during the construction period. Extended consultation will be required especially during civil works, where temporary loss of income, impact to structures and temporary access issue will arise during excavation of trenches for construction of drains. Community groups will be consulted and made aware of the civil works and project activities, anticipated impacts and mitigation measures, grievance redress process and contact details of PIU and field personnel prior to construction.

V. POLICY AND LEGAL FRAMEWORK

37. The policy framework and entitlements for the project are based on applicable laws and regulations of the national and state government, The Madras City Municipal Corporation Act, 1919 and ADB's Safeguards Policy Statement 2009.

38. The Madras City Municipal Corporation Act, 1919, as amended from time to time, will apply to this project which involves only temporary impacts to businesses and impact to encroached structures. Section 220 of the Act prohibits encroachment on streets and Section 221 and Section 222 empower the Commissioner to remove such encroachments. Further, the Commissioner can grant permission vide Section 223 for erection of steps or projection on the road. However, no person seeks permission for construction of steps or ramp on the footpath or road margins.

39. The Street Vendors (Protection of Livelihood and Regulation of Street Vending) Act, 2014 was also reviewed. The Act provides for protection of livelihoods rights, social security of street vendors, regulation of urban street vending in the country and for matters connected therewith or incidental thereto. The Act will hold good for those who have the Vending Certificate. The State enacted the Tamil Nadu Street Vendors (Protection of Livelihood, Regulation of Street Vending and Licensing) Scheme, 2015, pursuant to the Act requiring framing of rules and schemes for enumeration of street vendors and declaration of vending zones.

40. ADBs Safeguard Policy Statement (SPS) 2009 describes the policy objective, its scope and triggers and principles of (i) environmental safeguards; (ii) involuntary resettlement safeguards; and (iii) indigenous people's safeguards. The objectives of involuntary resettlement safeguards are: (i) avoid involuntary resettlement where possible; (ii) if avoidance is not possible, minimize involuntary resettlement by exploring project and design alternatives; (iii) enhance, or at least restore, the livelihoods of all affected persons in real terms relative to pre-project levels; and (iv) improve the standards of living of the affected poor and other vulnerable groups.

41. A comparison of the key provisions of ADB's SPS and the Madras City Municipal Corporation Act, 1919 and gap filling measures is presented in Appendix 6. The Madras City Municipal Corporation Act does not address any of the key ADB's SPS requirements. The Project will follow the involuntary resettlement policy principles and the entitlement matrix to ensure that the gaps between the ADB's SPS requirements and the Madras City Municipal Corporation Act are complied with.

42. The following involuntary resettlement principles are adopted for this project:

- (i) Screen the project early, to identify past, present, and future involuntary resettlement impacts and risks. Determine the scope of resettlement planning through a census and socio-economic survey of affected persons, including a gender analysis, specifically related to resettlement impacts and risks.
- (ii) Adopt measures to avoid and minimize involuntary resettlement impacts by taking the following measures: (i) explore siting the project components in government land or locations which are less impacting; (ii) ensure use of appropriate technology to reduce land requirement; and (iii) modify the designs of project components to minimize land requirement and ensure involuntary resettlement is avoided or minimized.
- (iii) Where displacement is unavoidable, improve, or at least restore, the livelihoods of all affected persons through: (i) land-based resettlement strategies, where possible, when affected livelihoods are land based, and when loss of land is significant, or cash compensation at replacement cost for land when the loss of land does not undermine livelihoods; (ii) prompt replacement of assets with access to assets of equal or higher value; and (iii) prompt compensation at full replacement cost for assets that cannot be restored.
- (iv) Provide physically and economically affected persons with needed assistance, including the following: (i) if there is relocation, secured tenure to relocation land, better housing at resettlement sites with comparable access to employment and production opportunities, integration of resettled persons economically and socially into their host communities, and extension of project benefits to host communities; (ii) transitional support and development assistance, such as land development, credit facilities, training, or employment opportunities; and (iii) civic infrastructure and community services, as required.
- (v) Ensure that affected persons without titles to land or any recognizable legal rights to land are eligible for resettlement assistance and compensation for loss of non-land assets at replacement value.
- (vi) Improve the standards of living of the affected poor and other vulnerable groups, including women, to national minimum standards or standard before displacement whichever is higher.
- (vii) Carry out meaningful consultations with affected persons, host communities, and concerned non-government organizations. Inform all affected persons of their

entitlements and resettlement options. Ensure their participation in planning, implementation, and monitoring and evaluation of resettlement programs. Pay particular attention to the needs of vulnerable groups, especially those below the poverty line, the landless, the elderly, women and children, and indigenous peoples, and those without legal title to land, and ensure their participation in consultations.

- (viii) Prepare a resettlement plan elaborating on the entitlements of affected persons, the income and livelihood restoration strategy, institutional arrangements, monitoring and reporting framework, budget, and time-bound implementation schedule.
- (ix) Disclose a draft resettlement plan, including documentation of the consultation process in a timely manner, in an accessible place and a form and language(s) understandable to affected persons and other stakeholders. Disclose the final resettlement plan and its updates to affected persons and other stakeholders.
- (x) Pay compensation and provide all resettlement entitlements before physical or economic displacement and before commencement of civil works. Implement the resettlement plan under close supervision throughout project implementation.
- (xi) Establish a grievance redress mechanism to receive and facilitate resolution of the concerns of affected persons.
- (xii) Develop procedures in a transparent, consistent, and equitable manner if land acquisition is through negotiated settlement to ensure that those people who enter into negotiated settlements will maintain the same or better income and livelihood status.
- (xiii) Monitor and assess resettlement outcomes, their impacts on the standard of living of affected persons, and whether the objectives of the resettlement plan have been achieved by taking into account the baseline conditions and the results of resettlement monitoring. Disclose monitoring reports.

VI. ENTITLEMENTS, ASSISTANCE AND BENEFITS

A. Types of Losses and Affected Person Category

43. The anticipated types of losses due to the proposed project components under Integrated Urban Flood Management for the Chennai-Kosasthalaiyar Basin involves temporary income loss to shop owners/kiosks abutting the road margin and impact to structures (ramps, steps and cement concrete flooring) due to excavation of trench for construction and / or reconstruction of storm water drains.

44. In accordance with the involuntary resettlement principles adopted for this project, the affected persons falling in any of the following two categories will be eligible for compensation and resettlement assistance: (i) those who have formal legal rights to land lost in its entirety or in part; and (ii) those who lost the land they occupy in its entirety or in part and have neither formal legal rights nor recognized or recognizable claims to such land.

45. Detailed Measurement Surveys (DMS) and Inventory of Loss Surveys were conducted between February and March 2020, prior to COVID-19 lockdown and completed between October and November 2020 after relaxation of COVID-19 restrictions, based on the detailed design. Through these surveys the PIU has identified shops and residences that are likely to face temporary disruption and will make necessary provision during civil works for continuance of access without disruption to their activity. Wherever, avoidance and mitigation measures are not

possible, the PIU will provide compensation and assistances to the affected persons in line with the agreed provisions contained in the entitlement matrix for temporary impacts and impacts during civil works.

B. Entitlements

46. The entitlement matrix summarizes the types of possible losses and corresponding entitlements in accordance with ADB and government policies, for temporary income loss and impact to structures during civil works. No relocation impact is anticipated in this project.

C. Livelihood protection and Income Restoration

47. The entitlement matrix provides for the following measures for temporary disruption to residences and shops during excavation of trench for construction and / or reconstruction of storm water drains. Temporary disruption to shops and residences to be mitigated by provided with planks for temporary access to residences with adequate safety measures.

48. Commercial establishments, shops will be provided with planks to ensure pedestrian access and vendors will be provided alternative temporary space, for continuance of business without disruption. Kiosks will be provided alternate place to function with compensation to cover the cost of dismantling and re-assembling including fixing of the base of the kiosks and assistance for loss of income during the transition period. If continuance of business by shopkeepers, kiosks and vendors is not possible, then assistance for loss of income calculated for actual number of days of livelihood disruption will be paid in line with the provisions of entitlement matrix.

D. Procedures for assistance

49. **Temporary impact to business and residences:** Temporary impact arising out of excavation of trench for construction of storm water drains will be mitigated as detailed below:

- (i) To conduct public awareness and information dissemination prior to construction works by Executive Engineers and their Assistant Executive Engineers with the support of the PSC social and resettlement expert and the contractor's social safeguards specialist.
- (ii) PIU social officer, field level officers and the contractor to identify alignments/sites which will involve temporary livelihood impacts.
- (iii) PIU social officer, field level officers with the support of the PSC social and resettlement expert and the contractor's social safeguards specialist to determine the extent / nature of impacts on identified roads where economic impacts are likely.
- (iv) PIU social officer, field level officers with the support of the PSC social and resettlement expert and the contractor's social safeguards specialist in consultation with the shops and residences facing potential impact, develop mechanism to ensure continuance of access to persons.
- (v) PIU social officer, field level officers with the support of the PSC social and resettlement expert and the contractor's social safeguards specialist closely monitor the contractor in ensuring civil works are carried out while ensuring access to persons.
- (vi) Wherever, continuance of business is not possible, PIU social officer, field level officers with the support of the PSC social and resettlement expert and the contractor's social safeguards specialist to assess the period of disruption to

business, estimate the assistance to paid and ensure payment after necessary approvals.

50. **Vendor Assistance:** Vendors requiring to temporarily shift during construction period will be notified in advance and assisted to shift nearby for continuance of the trade with limited disruption. They will be allowed to return to the original location after construction is complete. Vendor assistance will involve the following:

- (i) Identification of impacted vendors based on detailed design, by PIU social officer and field level officers with the support of the contractor.
- (ii) Notify vendors at least 30 days in advance, followed by a reminder 7 days and again, 24 hours in advance. Consult with local vendor/shop associations, if they exist.
- (iii) Identify alternative locations nearby for affected vendors to continue business.
- (iv) Assistance by contractor (provision of labour) to shift to new location. In case of any income disruption during this time, compensation for lost income to be paid by the project through PMU.
- (v) Assistance by contractor to return to original location after construction works are completed.

Table 8: Entitlement Matrix

Impact Category	S. No.	Entitlements	Implementation Guidelines
Temporary Impacts			
Temporary disruption to residences and shops during construction and / or reconstruction of storm water drains	1	Residential	Civil works will be phased to minimize the duration of disruption.
	1.1	Temporary access to residences with adequate safety measures	
	1.2	30 days advance notice regarding construction activities, including duration of and type of disruption	The project will provide alternate space for kiosks and vendors who can relocate to an adjacent place for continuance of business.
	2	Commercial shops/vendors/kiosks	
	2.1	30 days advance notice regarding construction activities, including duration of and type of disruption	
	2.2	All temporarily disrupted commercial activities will be provided with temporary access for continuance of business or cash assistance for loss of income calculated for actual number of days of livelihood disruption or if income loss cannot be assessed, cash assistance based on minimum wages ⁹ for the duration of actual number of days of livelihood disruption.	
	2.3	Kiosks will be provided with compensation to cover the cost of dismantling and re-assembling the kiosk including fixing of base	
	2.4	Cash compensation for loss of income for Kiosks calculated for actual number of days of income loss	
Impact to encroached structures such as ramps, steps and cement concrete flooring	3.1	30 days advance notice regarding construction activities, including duration of and type of damage to structure	Encroached structures damaged during excavation of trench for construction and / or reconstruction of storm water drains
	3.2	Compensation at replacement cost for the encroached structure without depreciation, or restoration of the affected structure during civil works	

⁹ Income loss will be assessed based on record of sales and / or tax returns filed with statutory authorities. The minimum wages is based on 'The Minimum Wages Act, 1948 (Central Act XI of 1948) - Revision of minimum rates of wages for the employment in Shops and Commercial Establishments', Tamil Nadu GO. (2D) No. 14 of Labour and Employment (J1) Department dated 05 March 2019. The rate prescribed for shop assistant/helper for Zone-A (special grade Municipality) is ₹5,396 per month (26 days) along with dearness allowance as per the said notification. Therefore, the minimum wages including dearness allowance computed up to 01 April 2020, as stipulated in the said notification, is equivalent to ₹9,754 per month or say ₹375.15 per day (monthly wages to be divided by 26 days to arrive at daily wages as per the notification).

Impact Category	S. No.	Entitlements	Implementation Guidelines
Impact During Civil Works			
Damages to assets (such as structure / assets / tree / crops) during construction	4.1	The contractor is liable to pay the replacement cost without depreciation for any damages to assets/trees/crops in private/public land, caused due to civil works	The PIU will ensure compliance
Use of private land	4.2	The contractor should obtain prior written consent from the landowner and pay mutually agreed rental for use of private land for storage of material or movement of vehicles and machinery	The land will be restored to the original condition
Unforeseen Impacts			
Unforeseen impacts encountered during implementation will be addressed in accordance with the principles of ADB SPS, 2009.			

VII. RESETTLEMENT BUDGET AND FINANCING PLAN

A. Resettlement Costs

51. The resettlement cost estimate includes assistance for temporary income loss to shopkeepers and kiosks, lumpsum provision towards replacement cost for structures affected during civil works, lumpsum provision for assistance for temporary income loss to shopkeepers and kiosks that may be required to be paid when detailed measurement survey is carried out before award of civil works and if such impacts cannot be mitigated during civil works by providing temporary access, consultation, grievance redressal and awareness generation cost. The Government will provide adequate budget for all cost related to resettlement plan implementation from the counterpart funding. The estimated total resettlement cost for the project is ₹14.88 million. The resettlement cost items and estimates are outlined in the following table.

Table 9: Resettlement Cost

S. No	Details	Number	Period	Unit Cost	Total Cost (₹)
A	Compensation and R&R assistance				
1	Income loss assistance to shop owners/vendors	426	15 days	932 ^a	59,55,480
2	Cash compensation for loss of income for Kiosks	5	4 days	932 ^a	18,640
3	Compensation (lumpsum provision) for affected encroached structures	1246	-	5,150 ^b	64,16,900
4	Compensation to cover the cost of dismantling and re-assembling the kiosk including fixing of base ¹⁰	5	LS	7,000	35,000
	Sub-total				1,24,26,020
B	Implementation arrangements for Resettlement Plan and Administrative Cost				
1	Public communication, consultation and awareness on project benefit, including mitigation measures proposed, compensation and assistances	LS			600,000

¹⁰ Cost estimate provided to cover the cost of labour for dismantling and re-assembling, and material for fixing of base, including damages, if any, to the kiosk.

S. No	Details	Number	Period	Unit Cost	Total Cost (₹)
2	Grievance Redressal	LS			500,000
	Sub-total				11,00,000
	Total				1,35,26,020
C	Contingency @ 10%				13,52,602
	Grand Total				1,48,78,622
	In Million				14.88

Note

^a Provisional sums for temporary income loss assistance are provided for, in the event that such impacts cannot be avoided during implementation. If avoided/mitigated through provision of access to businesses and ensuring they are able to remain open and do not suffer even partial loss of income, these amounts need not be spent. The basis for estimated unit rate (average daily income) is as per the information collected during census surveys in Feb-Mar and Oct-Nov 2020. The minimum wages prescribed by the State for employment in shops and commercial establishments for the April 2021 is ₹375.15 per day and the reported average daily income is higher than the minimum wages, hence the average daily income is adopted for the budget. These estimates are only for budgetary purpose. During implementation, the PIU nodal officer safeguards and gender with the support of the PIU Social Officer, field level officers and PSC social and resettlement expert will assess the duration of loss of income and quantum of income loss on a case-to-case basis and will provide the assistance for loss of income.

^b Provisional sum for affected encroached structures is provided as a lumpsum amount and if avoided or mitigated through restoring such structures during civil works, then these amounts need not be spent. Compensation for encroached structures is estimated at the rate of ₹5,150 (average size of encroachment is 2.9 m²). These estimates are only for budgetary purpose. During implementation, the GCC engineers will value each and every structure required to be compensated and will arrive at the replacement cost.

VIII. GRIEVANCE REDRESS MECHANISM

A. Common Grievance Redress Mechanism

52. Project Grievance redressal Mechanism (GRM) will be established at three levels and will cover both environment and social issues. The GRM will be established to evaluate, and facilitate the resolution of affected persons concerns, complaints, and grievances related to social and environmental issues related to the project in a time bound manner. GRM will be accessible, inclusive, gender-sensitive and culturally appropriate for receiving and facilitating the resolution of affected persons' grievances related to the project.

53. The GRM will be disclosed to the affected communities and households prior to the mobilization of contractors for the project. The PIU safeguard officers will be responsible for registration of grievances, disclosure and communication and timely resolution of grievances. A complaint register will be maintained at field unit and PIU level with details of complaint lodged, date of personal hearing, action taken and date of communication sent to complainant. Contact details and the process of grievance redressal will be disclosed to the project affected communities through leaflets. Sample grievance registration form is given in the Appendix 7.

54. Affected persons will have the flexibility of conveying grievances/suggestions by submitting the grievance/suggestion in writing, through telephone call to Executive Engineer, PIU safeguards officer, or by writing in the complaints register at the Division Office or by submitting grievance/suggestion by email to GCC.

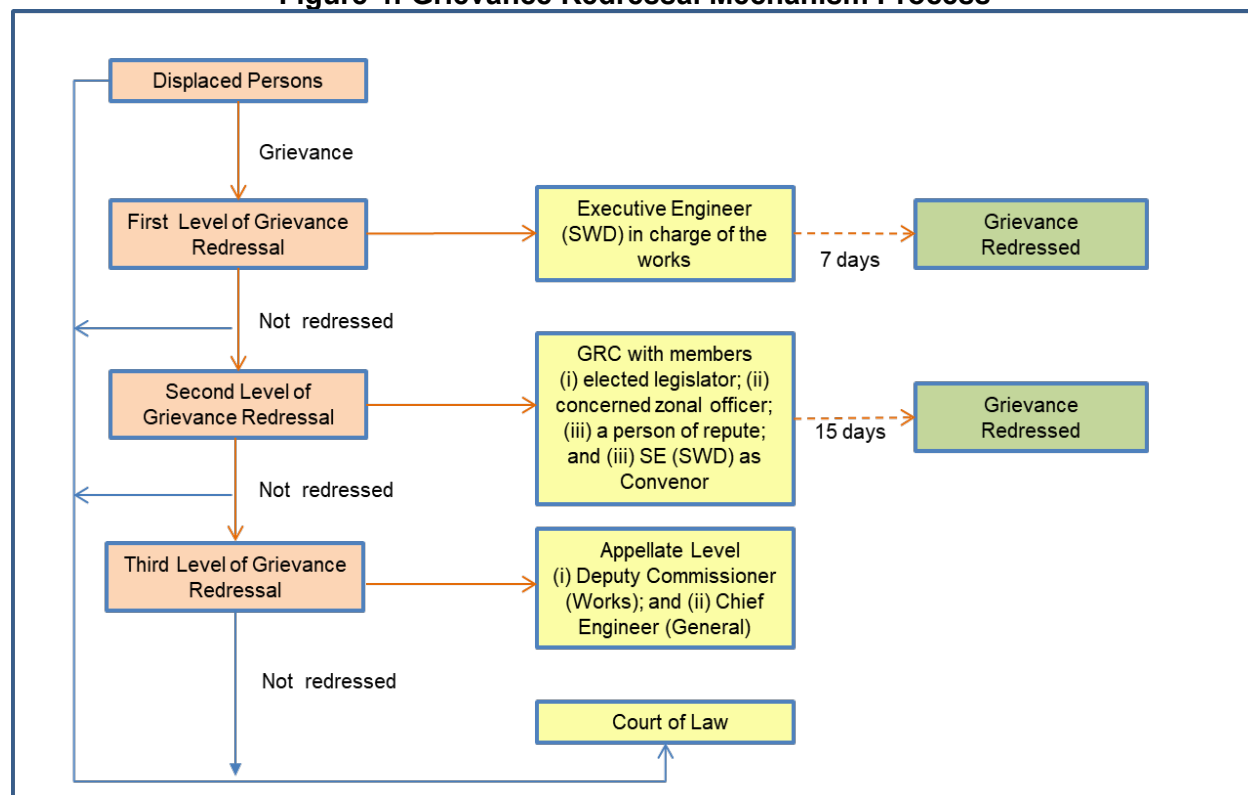
B. Grievance Redressal Process

55. In case of grievances that are immediate and urgent in the perception of the complainant,

the Executive Engineer on-site will provide the most easily accessible or first level of contact for quick resolution of grievances. Contact phone numbers and names of the concerned Executive Engineer, PIU safeguard officers and contractors will be displayed at all construction sites at visible locations. The second level will be a four-member committee with the Superintending Engineer (SWD), GCC acting as its convenor. Third level will be the appellate level with the Chief Engineer (General) and Deputy Commissioner (Works).

- (i) **1st Level Grievance.** The phone number of the site in charge Executive Engineer should be made available at the construction site signboards. The contractors and field unit staff can immediately resolve grievances onsite and seek the advice of the Executive Engineer as required and resolve grievances within seven days of receipt of a complaint/grievance.
- (ii) **2nd Level Grievance.** All grievances that cannot be redressed within seven days at field level will be reviewed by the GRC at PIU level comprising of 4-members, with preferably one member being a woman. The committee will have any one elected member of the legislature, concerned zonal officer, a person of repute and standing in locality, nominated by the Commissioner, GCC and the Superintending Engineer (SWD) acting as its convenor.
- (iii) **3rd Level Grievance.** All grievances that cannot be redressed within 15 days at PIU level, will be placed before the Chief Engineer (General), who will consult the Deputy Commissioner (Works) in grievance resolution.

Figure 4: Grievance Redressal Mechanism Process



56. **Court of Law:** Despite the project GRM, an aggrieved person shall have access to the country's legal system at any stage and accessing the country's legal system can run parallel to accessing the GRM and is not dependent on the negative outcome of the GRM.

57. **ADB Accountability Mechanism:** In the event that the established GRM is not in a position to resolve the issue, the affected person also can use the ADB Accountability Mechanism through directly contacting (in writing) the Complaint Receiving Officer (CRO) at ADB headquarters or the ADB India Resident Mission (INRM). The complaint can be submitted in any of the official languages of ADB's developing member countries.

IX. IMPLEMENTATION ARRANGEMENTS

A. Project Management Unit

58. The State of Tamil Nadu through Municipal Administration and Water Supply Department (MAWS) will be the executing agency for the project. A Steering Committee chaired by Chief Secretary, GOTN will be formed to periodically monitor progress, address policy issues and ensure interagency coordination, including with Public Works Department (PWD) on restoration of larger water bodies. A project management unit (PMU), established in the GCC, will be responsible for planning, implementation, monitoring and supervision, and coordination of all activities under the project.

B. Project Implementation Unit

59. The PIU is responsible for implementation, internal monitoring and reporting on social safeguards and grievance resolution. A Nodal Officer (safeguards and gender) in the rank of Executive Engineer will be responsible for environmental and social safeguards and gender and will be reporting to the Superintending Engineer. The nodal officer safeguards and gender at PIU will be supported by a social officer, who will be responsible for social safeguards and gender. The Project Support Consultant (PSC) social and resettlement expert with the support of the contractor's social safeguards specialist will support the field level officers and the PIU social officer and nodal officer safeguards and gender in social safeguards compliance.

60. The nodal officer safeguards and gender in the PIU with assistance from PIU social officer, PSC social and resettlement expert, ISRC gender expert and ISC will:

- (i) update phase wise resettlement plan in accordance with this projects involuntary resettlement principles and ADB's Safeguards Policy Statement (SPS, 2009), based on final detailed designs and submit to ADB for review, final approval, and disclosure prior to award of contract;
- (ii) ensure disclosure of the project entitlement matrix and the structure and process of GRM to all affected persons;
- (iii) ensure payment of compensation and R&R assistances prior to commencement of civil works, if avoidance is not feasible;
- (iv) monitor resettlement plan implementation during construction;
- (v) ensure that escalated grievances are resolved through the GRM in a timely manner, and take quick corrective actions where necessary to facilitate the redressal of grievances;
- (vi) engage in ongoing meaningful consultations with stakeholders and affected persons; and
- (vii) responsible for the effective functioning of the project GRM and maintain the records.

61. At field level, the respective contract package site in charge Executive Engineers and their Assistant Executive Engineers will be responsible for social safeguards compliance with the assistance from PSC social and resettlement expert and the contractor's social safeguards specialist:

- (i) disclose the construction schedule to the affected persons and beneficiaries along the sections where drain work is proposed along with details of traffic arrangement and contact details of the GCC engineer and contractor's site engineer;
- (ii) disclose the resettlement plans including project entitlement matrix and the structure and the process of GRM to all affected persons;
- (iii) identify, document and mitigate temporary impacts arising out of construction of storm water drain;
- (iv) identify, document and compensate and / or restore impact to encroached structures, as a result of construction of storm water drain;
- (v) confirm with affected persons, receipt of payment of compensation and R&R assistances prior to commencement of civil works, if impact avoidance is not feasible;
- (vi) submit periodically, details of temporary impacts, impact to encroached structures, measures adopted for avoidance, payment for and/or restoration of affected encroached structures;
- (vii) assist affected persons in resolving their grievances through the GRM in a timely manner, and take quick corrective actions where necessary to facilitate the redressal of grievances;
- (viii) engage in ongoing meaningful consultations with stakeholders, affected persons; and
- (ix) responsible for implementation of the Resettlement Plans, any impact avoidance and mitigation measures specified and provision data and information to the nodal officer (safeguards and gender) at PIU for monitoring and reporting purpose.

62. The social and resettlement expert of the PSC will coordinate and assist PIU social officer, contract package site in charge Executive Engineer, and the Assistant Executive Engineer and the contractor's social safeguards specialist in all the safeguard related activities of the project and the implementation of the resettlement plan. S/he will carry out all necessary tasks.

- (i) assist in the updating of the resettlement plans, if there is any design change;
- (ii) assist field level officers in ensuring social safeguards compliance;
- (iii) provide guidance to PIU, field level GCC officers and contractor's social safeguards specialist and oversee the resettlement plan implementation;
- (iv) assist field level GCC officers and contractor's social safeguards specialist in carrying out assessment of temporary impacts and / or impact to encroached structure, mitigating impacts, and submitting periodic reports;
- (v) assist in conduct public consultation and information disclosure;
- (vi) monitor the implementation of the resettlement plan, identify deviations or laxity, if any, and prepare corrective action plan and report to PIU social officer;
- (vii) assist in preparing of monthly quarterly resettlement plan implementation progress reports for submission to SE, PIU;
- (viii) assist in preparing semi-annual social safeguards monitoring reports;
- (ix) assist in grievance redress; and
- (x) provide regular on-site training programs to GCC field staff and contractors site engineers and supervisors.

63. The contractor's social safeguards specialist with the guidance of the PSC social and resettlement expert will:

- (i) assist field level officers in ensuring social safeguards compliance;
- (ii) ensure no storm water drain civil works are undertaken in sections where compensation and assistances are not paid and / or temporary access is not provided;
- (iii) in consultation with the field level GCC officers, inform all persons along the sections where excavation and construction of storm water drain is proposed about the time line and the measures taken to minimise and avoid impacts;
- (iv) undertake assessment of temporary impacts and / or impact to encroached structure along sections where storm water drain civil works are proposed, mitigate impacts in consultation with PIU social officer and PSC social and resettlement expert;
- (v) provide data and information as required by PIU;
- (vi) undertake public consultation and information disclosure with the support of the field level GCC officers, PSC social and resettlement expert and PIU social officer; and
- (vii) assist and if required represent the affected persons in resolution of grievances.

C. Capacity Building

64. The staff of GCC and the contractor, who are involved in the implementation of the project, will require to be familiar with ADB Social Safeguards policy requirements and mitigation / avoidance of temporary impacts. In order to build the capacity of the PIU and the contractor, an orientation and training in resettlement management at the beginning of the project will be undertaken with the assistance of ADB. The training activities will focus on issues concerning (i) principles and procedures of involuntary resettlement, (ii) meaningful consultation, participation and disclosure, (iii) entitlements and compensation disbursement mechanisms, (iv) grievance redressal, and (v) monitoring of resettlement operation.

X. IMPLEMENTATION SCHEDULE

65. All compensation for affected encroached structures and assistance for temporary loss of income to businesses as per the entitlement matrix will be completed prior to the start of the civil work at each specific road / section. Written confirmation is required to be sent by the PIU to ADB stating that all compensation has been paid to affected persons or confirmation from affected persons that impacts were avoided by providing temporary access. Construction work can begin only in roads / sections where assistance has been assessed and paid.

66. Implementation of resettlement plan mainly consists of assistance to be paid for temporary impacts to businesses and compensation to be paid for private structure affected during civil works. Public consultation, monitoring and grievance redressal will be an ongoing process throughout the resettlement plan implementation period but will happen intermittently. The Resettlement Plan implementation schedule is presented in the following table.

Table 10: Implementation of Resettlement Plan - Time Frame

Particulars of activity	Year 1				Year 2			
	Q1	Q2	Q3	Q4	Q1	Q2	Q3	Q4
Setting up of PMU / PIU	C							
Setting up of GRM					C			
Detailed measurement survey and census survey	C			C				
Notification of cut-of date	C			C				
Updating of resettlement plan based on the final field verification prior to start of civil works ¹¹								
Issue of identity cards to affected persons								
Payment of assistance for temporary loss of income								
Payment of compensation for affected structures								
Handing over of encumbrance free section to contractor								
Consultations disclosure and awareness creation								
Internal monitoring								
Impact evaluation								

Note: C implies completed

XI. MONITORING AND REPORTING

67. The project implementation unit (PIU) will undertake concurrent monitoring of resettlement plan implementation through the Social Officer of PIU and prepare monthly and quarterly progress report in terms of physical and financial progress. In addition, the monitoring process is also looking into: (i) the communication and feedback of people; (ii) measures taken to mitigate temporary impacts and its adequacy and timeliness; (iii) use of grievance procedures; (iv) information dissemination to affected persons on benefits; and (v) implementation timetable. A sample monitoring template is given in Appendix 8.

68. The monthly internal monitoring reports based on the outcome of consultations and feedback with people, details of surveys undertaken to assess temporary impacts, measures adopted to mitigate temporary impact to businesses and residences, and review of progress of other implementation activities including complains/concerns/issues raised by the affected persons, will submitted to PIU by the Social Officer. The progress report after being reviewed by the PIU will be compiled and submitted as part of the quarterly progress to ADB for review and disclosure. A sample quarterly progress report checklist is given in Appendix 9.

69. The Project Implementation Unit (PIU) with the support of Project Support Consultants (PSC) will be responsible for certifying encumbrance free stretches to be handed over to the contractors based on the completion of disbursement of assistance for temporary income loss and compensation for encroached structure. The PIU through PMU will submit semi-annual monitoring reports during construction phase, and until preparation of the project completion report to ADB for clearance. The monitoring reports will be disclosed on ADB and GCC websites upon clearance by ADB. Sample template for a semi-annual monitoring report is given as Appendix 10.

¹¹ This resettlement plan will be updated in case of any alignment/design change during field verification prior to start of construction.

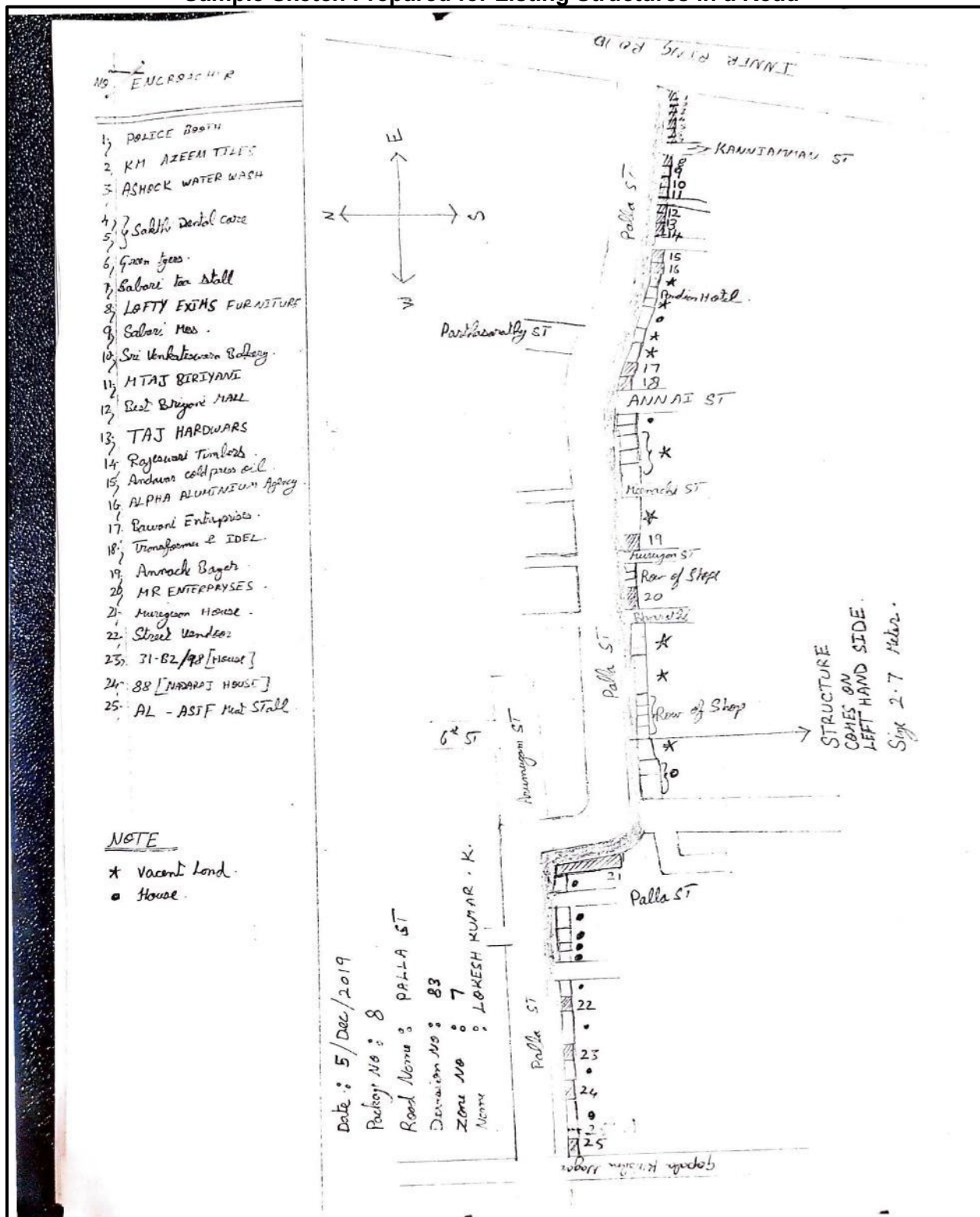
Drain size, Road Width and Size of the Trench

Package No	Total Number of Storm Water Drain	Collector Drain of size 0.60 X 0.75 & 0.90 X 0.90			Feeder Drain of size 1.20 X 1.20 M, 1.50 X 1.50 M & 1.80 X 1.80			Arterial Drain of size 2.00 X 2.00 m		
	Nos	Nos.	Maximum trench size	Minimum Available Road width in M	Nos.	Maximum trench size	Minimum Available Road width in M	Nos.	Maximum trench size	Minimum Available Road width in M
1	100	67	1.60 x 1.60 m	6.00	14	2.60 x 2.60 m	10.00	19	2.90 x 2.90 m	10.00 M
2	670	467	1.60 x 1.60 m	6.00	131	2.60 x 2.60 m	10.00	72	2.90 x 2.90 m	10.00 M
3	211	139	1.60 x 1.60 m	6.00	44	2.60 x 2.60 m	10.00	28	2.90 x 2.90 m	10.00 M
4	180	120	1.60 x 1.60 m	6.00	56	2.60 x 2.60 m	10.00	4	2.90 X 2.90 m	10.00 M
5	310	202	1.60 x 1.60 m	6.00	92	2.60 x 2.60 m	10.00	16	2.90 X 2.90 m	10.00 M
6	357	217	1.60 x 1.60 m	6.00	88	2.60 x 2.60 m	10.00	52	2.90 X 2.90 m	10.00 M
7	241	119	1.60 x 1.60 m	6.00	106	2.60 x 2.60 m	10.00	16	2.90 X 2.90 m	10.00 M
8	623	429	1.60 x 1.60 m	6.00	147	2.60 x 2.60 m	10.00	47	2.90 X 2.90 m	10.00 M
9	68	38	1.60 x 1.60 m	6.00	15	2.60 x 2.60 m	10.00	15	2.90 X 2.90 m	10.00 M

Package No	Total Number of Storm Water Drain	Collector Drain of size 0.60 X 0.75 & 0.90 X 0.90			Feeder Drain of size 1.20 X 1.20 M, 1.50 X 1.50 M & 1.80 X 1.80			Arterial Drain of size 2.00 X 2.00 m		
	Nos	Nos.	Maximum trench size	Minimum Available Road width in M	Nos.	Maximum trench size	Minimum Available Road width in M	Nos.	Maximum trench size	Minimum Available Road width in M
10	241	154	1.60 x 1.60 m	6.00	58	2.60 x 2.60 m	10.00	29	2.90 X 2.90 m	10.00 M
11	62	38	1.60 x 1.60 m	6.00	24	2.60 x 2.60 m	10.00	0	2.90 X 2.90 m	10.00 M

Source: Storm Water Drain Department, GCC

Sample Sketch Prepared for Listing Structures in a Road



Summary Profile of Affected Families

S. No.	Ward Number	Zone Number	Road Name	Use	Affected Structure	Social Category	Family Size	Vulnerable Status	Name of Shop	No of Employees
1	83	7	Nagamman Kovil Road	Kiosk / Bunk	Movable	Backward caste	4	BPL	Murugan Tiffin Shop	-
2	83	7	Nagamman Kovil Street	Others	Ramps/ steps	-	-	None	-	-
3	83	7	Nagamman Kovil Street	Residence cum Commercial	Ramps/ steps	Backward caste	4	BPL	-	-
4	83	7	Nagamman Kovil Street	Kiosk / Bunk	Movable	-	-	None	-	-
5	83	7	Nagamman Kovil Street	Residence	Ramps/ steps	General Category	4	None	-	-
6	81	7	Ramanathan Street	Residence	Ramps/ steps	General Category	4	None	-	-
7	81	7	Manthoppu 1st Cross Street	Residence	Ramps/ steps	General Category	7	None	-	-
8	81	7	Manthoppu 1st Cross Street	Residence	Ramps/ steps	General Category	4	None	-	-
9	81	7	Manthoppu 1st Cross Street	Residence	Ramps/ steps	-	2	None	-	-
10	81	7	Manthoppu 1st Cross Street	Residence	Ramps/ steps	General Category	5	None	-	-
11	81	7	Manthoppu 1st Cross Street	Residence	Ramps/ steps	General Category	4	None	-	-
12	81	7	Nainiammal Street	Commercial	Ramps/ steps	General Category	3	None	-	-
13	81	7	Nainiammal Street	Residence	Ramps/ steps	General Category	4	None	-	-
14	81	7	Nainiammal Street	Commercial	Ramps/ steps	General Category	2	None	-	-
15	81	7	Nainiammal Street	Commercial	Ramps/ steps	General Category	3	None	-	1
16	81	7	Nainiammal Street	Commercial	Ramps/ steps	General Category	4	None	-	-
17	81	7	Nainiammal Street	Commercial	Ramps/ steps	General Category	4	None	-	-
18	81	7	Nainiammal Street	Commercial	Ramps/ steps	General Category	3	None	-	1
19	81	7	CTH Road	Commercial	Ramps/ steps	-	-	None	-	-
20	81	7	CTH Road	Commercial	Ramps/ steps	-	-	None	-	-
21	81	7	CTH Road	Commercial	Ramps/ steps	-	-	None	-	-
22	81	7	CTH Road	Commercial	Ramps/ steps	-	-	None	-	-
23	81	7	CTH Road	Commercial	Ramps/ steps	-	-	None	-	-

S. No.	Ward Number	Zone Number	Road Name	Use	Affected Structure	Social Category	Family Size	Vulnerable Status	Name of Shop	No of Employees
24	83	7	Ramanujam Street	Residence	Ramps/steps	-	-	None	-	-
25	83	7	Ramanujam Street	Residence	Ramps/steps	-	-	None	-	-
26	81	7	Kaveri Street	Residence	Ramps/steps	-	-	None	-	-
27	81	7	Kaveri Street	Residence	Ramps/steps	-	-	None	-	-
28	81	7	Kaveri Street	Residence cum Commercial	Ramps/steps	-	-	None	-	-
29	81	7	Kaveri Street	Residence	Ramps/steps	-	-	None	-	-
30	81	7	Kaveri Street	Residence cum Commercial	Ramps/steps	-	-	None	-	-
31	81	7	Kaveri Street	Residence cum Commercial	Ramps/steps	-	-	None	-	-
32	81	7	Rukmani Street	Commercial	Ramps/steps	-	-	None	-	-
33	81	7	Rukmani Street	Residence	Ramps/steps	-	-	None	-	-
34	81	7	Rukmani Street	Residence	Ramps/steps	-	-	None	-	-
35	81	7	Rukmani Street	Residence cum Commercial	Ramps/steps	-	-	None	-	-
36	81	7	Rukmani Street	Residence	Ramps/steps	-	-	None	-	-
37	81	7	Hospital Road	Commercial	Ramps/steps	General Category	4	None	-	-
38	81	7	Hospital Road	Residence cum Commercial	Ramps/steps	General Category	5	None	-	-
39	81	7	Hospital Road	Residence cum Commercial	Ramps/steps	General Category	4	None	-	-
40	81	7	Hospital Road	Residence cum Commercial	Ramps/steps	General Category	4	None	Rajan Digital Studio	-

S. No.	Ward Number	Zone Number	Road Name	Use	Affected Structure	Social Category	Family Size	Vulnerable Status	Name of Shop	No of Employees
41	81	7	Cholapuram Main Road	Commercial	Ramps/steps	General Category	5	None	Kasi Cycle Repair Shop	-
42	81	7	Cholapuram Main Road	Commercial	Ramps/steps	General Category	6	None	Sir Kumaran Engineering Works	2
43	81	7	Cholapuram Main Road	Commercial	Ramps/steps	Scheduled caste	4	BPL + WHH + SC	Street Vendor	-
44	81	7	Cholapuram Main Road	Residence	Ramps/steps	General Category	5	None	-	-
45	81	7	Cholapuram Main Road	Commercial	Ramps/steps	General Category	5	None	Cycle Sekar Works	3
46	81	7	Cholapuram Main Road	Commercial	Ramps/steps	General Category	4	None	Spring Fit Shop	3
47	81	7	Thiruvengadam 1st Main Road	Residence	Ramps/steps	General Category	3	None	-	-
48	81	7	Thiruvengadam 1st Main Road	Residence cum Commercial	Ramps/steps	General Category	4	None	-	-
49	83	7	ICMR Road/ TNHB Colony	Commercial	Ramps/steps	General Category	4	None	Saravana Agency	1
50	83	7	ICMR Road/ TNHB Colony	Commercial	Ramps/steps	General Category	4	None	V.K.P Homes	-
51	83	7	ICMR Road/ TNHB Colony	Commercial	Ramps/steps	General Category	4	None	Ganesh Driving School	4
52	83	7	ICMR Road	Commercial	Ramps/steps	General Category	4	None	Bio Ganesh Lab	4
53	83	7	ICMR Road	Commercial	Ramps/steps	General Category	5	None	Vasantham Stores	2
54	83	7	ICMR Road	Commercial	Ramps/steps	General Category	4	None	Santhosh Agency	-
55	83	7	TNHB Road	Commercial	Ramps/steps	General Category	4	None	Balaji Catering Service	4
56	83	7	ICMR Road	Commercial	Ramps/steps	General Category	7	None	Om Sakthi Electricals	1
57	83	7	TNHB Road	Commercial	Ramps/steps	General Category	4	BPL	M.R.Vegetables Fruits	1
58	83	7	TNHB Road	Commercial	Ramps/steps	Most Backward caste	5	None	M.R Proteins	2
59	83	7	ICMR Road	Commercial	Ramps/steps	Backward caste	4	BPL	Selvam Stationers	1
60	83	7	TNHB Road	Residence cum Commercial	Ramps/steps	General Category	3	None	Gowtham Textiles	2
61	83	7	TNHB Main Road	Commercial	Ramps/steps	General Category	5	None	Hotel Gangai	2

S. No.	Ward Number	Zone Number	Road Name	Use	Affected Structure	Social Category	Family Size	Vulnerable Status	Name of Shop	No of Employees
62	83	7	TNHB Colony	Commercial	Ramps/steps	General Category	5	None	Winstar Tailor	1
63	83	7	TNHB Main Road	Commercial	Ramps/steps	Backward caste	4	None	-	2
64	83	7	TNHB Main Road	Commercial	Ramps/steps	General Category	4	None	-	-
65	80	7	Karunanidhi Street	Residence	Ramps/steps	Backward caste	4	None	-	-
66	80	7	Karunanidhi Street	Residence	Ramps/steps	Scheduled caste	3	SC	-	-
67	80	7	Anirampuram	Residence	Ramps/steps	Scheduled caste	4	SC	-	-
68	80	7	Nethaji 2nd Cross Street	Residence	Ramps/steps	Scheduled caste	3	SC	-	-
69	82	7	Thiruvallur Street	Residence	Ramps/steps	Backward caste	4	None	-	-
70	80	7	Thirumalai Periya Main Road, Ambattur	Commercial	Ramps/steps	Backward caste	4	None	-	-
71	82	7	Thirumalai Periya Main Road, Ambattur	Residence	Ramps/steps	Backward caste	4	None	-	-
72	80	7	Thirumalai Periya Main Road, Ambattur	Residence	Ramps/steps	Scheduled caste	3	SC	-	-
73	80	7	Raghul Street	Commercial	Ramps/steps	Scheduled caste	3	SC	-	-
74	80	7	New Anna Nagar, 1st Main Road	Residence	Ramps/steps	Scheduled caste	3	SC	-	-
75	80	7	New Anna Nagar	Residence	Ramps/steps	Backward caste	4	None	-	-
76	80	7	New Anna Nagar, 2nd Street	Residence	Ramps/steps	Backward caste	5	None	-	-
77	80	7	New Anna Nagar, 3rd Street	Residence	Ramps/steps	Scheduled caste	4	SC	-	-
78	80	7	New Anna Nagar, 3rd Street	Residence	Ramps/steps	Backward caste	3	None	-	-
79	80	7	New Anna Nagar, 3rd Street	Residence	Ramps/steps	Scheduled caste	4	SC	-	-
80	80	7	New Anna Nagar, 4th Street	Residence	Ramps/steps	Most Backward caste	4	None	-	-
81	80	7	Kamaraja Street	Residence	Ramps/steps	Backward caste	4	None	-	-
82	80	7	Kamaraja Street	Residence	Ramps/steps	Backward caste	4	None	-	-

S. No.	Ward Number	Zone Number	Road Name	Use	Affected Structure	Social Category	Family Size	Vulnerable Status	Name of Shop	No of Employees
83	80	7	Perumal Kovil Street	Residence	Ramps/steps	Most Backward caste	3	None	-	-
84	80	7	Perumal Kovil Street	Residence	Ramps/steps	Backward caste	4	None	-	-
85	82	7	K.K. Nagar, 5th Street	Residence	Ramps/steps	Scheduled caste	4	SC	-	-
86	82	7	K.K. Nagar, 5th Street	Residence	Ramps/steps	Most Backward caste	5	None	-	-
87	82	7	K.K. Road, 5th Street	Residence	Ramps/steps	Scheduled caste	4	SC	-	-
88	82	7	Venugopal Street	Residence	Ramps/steps	Scheduled caste	4	SC	-	-
89	82	7	Venugopal Street	Residence	Ramps/steps	Scheduled caste	5	SC	Flower Shop	-
90	82	7	Periyar Street	Residence	Ramps/steps	-	-	None	-	-
91	82	7	Gandhi Nagar	Residence	Ramps/steps	Backward caste	5	None	-	-
92	82	7	Mahatha Gandhi Street	Residence	Ramps/steps	Most Backward caste	4	None	-	-
93	82	7	Rajaram 3rd Cross Street	Residence	Ramps/steps	Backward caste	5	None	-	-
94	82	7	Rajaram 3rd Street	Residence	Ramps/steps	Scheduled caste	4	SC	-	-
95	81	7	Sabari Street	Residence	Ramps/steps	Backward caste	4	None	-	-
96	81	7	Sabari Street	Residence	Ramps/steps	Backward caste	4	None	-	-
97	81	7	3rd Street, Rajiv Gandhi Nagar	Residence	Ramps/steps	Backward caste	3	None	-	-
98	81	7	3rd Street, Rajiv Gandhi Nagar	Residence	Ramps/steps	Backward caste	5	None	-	-
99	81	7	3rd Street, Rajiv Gandhi Nagar	Residence	Ramps/steps	Backward caste	4	None	-	-
100	81	7	3rd Street, Rajiv Gandhi Nagar	Residence	Ramps/steps	Backward caste	4	None	-	-
101	81	7	3rd Street, Rajiv Gandhi Nagar	Residence	Ramps/steps	Backward caste	5	None	-	-
102	81	7	Rajiv Gandhi Nagar, 5th Street	Residence	Ramps/steps	Most Backward caste	4	None	-	-
103	81	7	Rajiv Gandhi Nagar, 5th Street	Residence	Ramps/steps	Most Backward caste	3	None	-	-
104	81	7	Rajiv Gandhi Nagar, 5th Street	Residence	Ramps/steps	Most Backward caste	5	None	-	-

S. No.	Ward Number	Zone Number	Road Name	Use	Affected Structure	Social Category	Family Size	Vulnerable Status	Name of Shop	No of Employees
105	81	7	Rajiv Gandhi Nagar, 5th Street	Residence	Ramps/steps	-	4	None	-	-
106	81	7	Rajiv Gandhi Nagar, 5th Street	Residence	Ramps/steps	Most Backward caste	4	None	-	-
107	81	7	Rajiv Gandhi Nagar, 5th Street	Residence	Ramps/steps	Most Backward caste	5	None	-	-
108	81	7	3rd Street, Rajiv Gandhi Nagar	Residence	Ramps/steps	Backward caste	5	None	-	-
109	81	7	4th Street, Rajiv Gandhi Street	Residence	Ramps/steps	Backward caste	4	None	-	-
110	81	7	Rajiv Gandhi Nagar, 5th Main Road	Residence	Ramps/steps	-	2	None	-	-
111	81	7	Rajiv Gandhi Street, 1st Cross	Residence	Ramps/steps	Most Backward caste	4	None	-	-
112	81	7	Rajiv Gandhi Street, 1st Cross	Residence	Ramps/steps	Most Backward caste	4	None	-	-
113	81	7	Rajiv Gandhi Street, 1st Cross	Residence	Ramps/steps	Most Backward caste	5	None	-	-
114	81	7	Rajiv Gandhi Street, 1st Cross	Residence	Ramps/steps	Most Backward caste	4	None	-	-
115	81	7	Rajiv Gandhi Street, 1st Cross	Residence	Ramps/steps	-	3	None	-	-
116	81	7	Rajiv Gandhi Street, 1st Cross	Residence	Ramps/steps	-	5	None	-	-
117	81	7	Rajiv Gandhi Street, 1st Cross	Residence	Ramps/steps	Scheduled caste	3	SC	-	-
118	81	7	Indra Nagar, 16th Cross Street	Residence	Ramps/steps	-	-	None	-	-
119	81	7	Indra Nagar, 16th Cross Street	Residence	Ramps/steps	-	-	None	-	-
120	81	7	Indra Nagar Main Road	Residence	Ramps/steps	-	5	None	-	-
121	81	7	Indra Nagar Main Road	Residence	Ramps/steps	-	3	None	-	-
122	82	7	Indra Nagar Main Road	Residence	Ramps/steps	-	-	None	-	-
123	82	7	Indra Nagar Main Road	Residence	Ramps/steps	-	5	BPL	-	-
124	82	7	Indra Nagar Main Road	Residence	Ramps/steps	-	4	BPL	-	-

S. No.	Ward Number	Zone Number	Road Name	Use	Affected Structure	Social Category	Family Size	Vulnerable Status	Name of Shop	No of Employees
125	82	7	Indra Nagar Main Road	Residence	Ramps/steps	-	3	BPL	-	-
126	81	7	School Road	Kiosk / Bunk	Movable	Backward caste	3	BPL	-	-
127	81	7	School Road	Others	Ramps/steps	-	-	None	-	-
128	81	7	Samayapurathramman Kovil Street	Commercial	Ramps/steps	Backward caste	2	WHH	-	-
129	81	7	Annai Therasa Street	Residence	Ramps/steps	General Category	2	BPL	-	-
130	81	7	Annai Therasa Street	Residence	Ramps/steps	General Category	4	BPL	-	-
131	81	7	Indra Nagar, 2nd Street	Residence	Ramps/steps	General Category	-	None	-	-
132	81	7	Indra Nagar, 2nd Street	Residence	Ramps/steps	General Category	2	BPL	-	-
133	81	7	Indra Nagar, 3rd Street	Residence	Ramps/steps	General Category	4	None	-	-
134	81	7	Indra Nagar, 4th Street	Residence	Ramps/steps	General Category	3	BPL	-	-
135	81	7	Indra Nagar, 4th Street	Residence	Ramps/steps	General Category	3	None	-	-
136	81	7	Indra Nagar, 5th Street	Residence	Ramps/steps	General Category	3	BPL	-	-
137	81	7	Indra Nagar, 6th Street	Residence	Ramps/steps	Backward caste	3	None	-	-
138	81	7	Indra Nagar, 7th Street	Residence	Ramps/steps	Backward caste	2	None	-	-
139	81	7	Indra Nagar, 7th Street	Residence	Ramps/steps	Backward caste	5	None	-	-
140	81	7	Indra Nagar, 7th Street	Residence	Ramps/steps	Backward caste	5	None	-	-
141	81	7	Indra Nagar, 7th Street	Residence	Ramps/steps	-	5	None	-	-
142	81	7	Old Post Office Road	Residence	Ramps/steps	General Category	4	None	-	-
143	81	7	Old Post Office Road	Residence	Ramps/steps	General Category	4	None	-	-
144	81	7	T.V. Chari Street	Residence	Ramps/steps	General Category	4	None	-	-
145	81	7	Ganapathi Muthali Street	Commercial	Ramps/steps	General Category	-	None	Selvam Motors	2
146	81	7	Ganapathi Muthali Street	Commercial	Ramps/steps	General Category	3	None	RS Cycle Mart	1
147	81	7	Ganapathi Muthali Street	Commercial	Ramps/steps	General Category	3	None	Arul Raj Stores	1
148	81	7	School Cross Street	Commercial	Ramps/steps	Backward caste	3	BPL	Pot Shop	-
149	81	7	School Cross Street	Kiosk / Bunk	Movable	-	3	BPL	Flower Vendor	-
150	81	7	Meenachi School Road	Residence	Ramps/steps	General Category	4	None	-	-

S. No.	Ward Number	Zone Number	Road Name	Use	Affected Structure	Social Category	Family Size	Vulnerable Status	Name of Shop	No of Employees
151	81	7	Sathyanarayana Street	Residence	Ramps/steps	General Category	5	None	-	-
152	81	7	Sathyanarayana Street	Residence	Ramps/steps	General Category	3	None	-	-
153	81	7	Sathyanarayana Street	Residence	Ramps/steps	General Category	5	None	-	-
154	81	7	Banu Street	Residence	Ramps/steps	General Category	-	None	-	-
155	80	7	Bakthavachalam Street	Residence	Ramps/steps	General Category	3	None	-	-
156	81	7	Bakthavachalam 1st Cross Street	Residence	Ramps/steps	General Category	4	BPL	-	-
157	80	7	Bakthavachalam Street	Residence	Ramps/steps	General Category	8	None	-	-
158	80	7	Bakthavachalam 2nd Cross Street	Residence	Ramps/steps	-	-	None	-	-
159	80	7	Bakthavachalam 2nd Cross Street	Residence	Ramps/steps	-	-	None	-	-
160	80	7	Dr. Ramaswamy	Residence	Ramps/steps	General Category	3	None	-	-
161	81	7	K K 3rd Cross Street	Residence cum Commercial	Ramps/steps	General Category	4	None	-	-
162	81	7	K K 3rd Cross Street	Residence	Ramps/steps	General Category	-	None	-	-
163	81	7	K K 3rd Cross Street	Residence	Ramps/steps	General Category	3	None	-	-
164	81	7	K K 3rd Cross Street	Residence	Ramps/steps	General Category	4	None	-	-
165	81	7	K K 3rd Cross Street	Commercial	Ramps/steps	General Category	3	None	-	-
166	81	7	K K 3rd Cross Street	Commercial	Ramps/steps	General Category	4	None	-	-
167	81	7	K K 3rd Cross Street	Residence	Ramps/steps	General Category	3	None	-	-
168	81	7	K K 3rd Cross Street	Others	Ramps/steps	-	6	None	-	-
169	81	7	K K 3rd Cross Street	Residence cum Commercial	Ramps/steps	General Category	9	None	S R Tailor	1
170	80	7	Pillaiyar Kovil Street	Residence	Ramps/steps	General Category	3	None	-	-
171	80	7	Kailasan Street	Residence cum Commercial	Ramps/steps	-	5	None	-	-
172	80	7	Kailasan Street	Residence	Ramps/steps	-	-	None	-	-

S. No.	Ward Number	Zone Number	Road Name	Use	Affected Structure	Social Category	Family Size	Vulnerable Status	Name of Shop	No of Employees
173	80	7	Thiruvenkata m Pillai Street	Residence	Ramps/ steps	General Category	6	None	-	-
174	80	7	EVR Street	Residence	Ramps/ steps	General Category	2	None	-	-
175	80	7	Anbazhagan Street	Residence	Ramps/ steps	-	3	None	-	-
176	80	7	Vijayalakshmi Puram Main Road	Residence	Ramps/ steps	General Category	-	None	-	-
177	88	7	Arisikarar Street	Commercial	Ramps/ steps	Backward caste	4	None	-	-
178	88	7	Arisikarar Street	Residence	Ramps/ steps	General Category	4	None	-	-
179	88	7	Arisikarar Street	Residence	Ramps/ steps	General Category	-	None	-	-
180	82	7	Mariamman Kovil Street	Residence	Ramps/ steps	General Category	4	BPL	-	-
181	82	7	Mariamman Kovil Street	Residence	Ramps/ steps	Backward caste	3	BPL	-	-
182	82	7	Mariamman Kovil Street	Residence	Ramps/ steps	General Category	4	WHH	-	-
183	80	7	Mariamman Kovil Street	Residence	Ramps/ steps	General Category	8	None	-	-
184	82	7	Mariamman Kovil Street	Residence	Ramps/ steps	General Category	2	None	-	-
185	80	7	Pandian Street	Residence	Ramps/ steps	General Category	-	None	-	-
186	80	7	Pandian Street	Residence	Ramps/ steps	General Category	4	None	-	-
187	80	7	Pandian Street	Residence	Ramps/ steps	General Category	2	None	-	-
188	80	7	Pandian Street	Residence	Ramps/ steps	General Category	4	None	-	-
189	80	7	Pandian Street	Residence	Ramps/ steps	General Category	3	None	-	-
190	80	7	Pandian Street	Residence	Ramps/ steps	General Category	4	None	-	-
191	80	7	Charan Street	Residence	Ramps/ steps	General Category	5	None	-	-
192	80	7	Charan Street	Residence	Ramps/ steps	General Category	3	None	-	-
193	80	7	Charan Street	Residence	Ramps/ steps	General Category	4	None	-	-
194	80	7	Charan Street	Residence	Ramps/ steps	General Category	3	None	-	-
195	80	7	Charan Street	Residence	Ramps/ steps	General Category	4	None	-	-
196	80	7	Charan Street	Commercial	Ramps/ steps	General Category	3	None	-	-
197	80	7	Charan Street	Residence	Ramps/ steps	General Category	3	None	-	-
198	80	7	Charan Street	Residence	Ramps/ steps	General Category	3	None	-	-
199	80	7	Charan Street	Residence	Ramps/ steps	General Category	4	None	-	-

S. No.	Ward Number	Zone Number	Road Name	Use	Affected Structure	Social Category	Family Size	Vulnerable Status	Name of Shop	No of Employees
200	80	7	Anna Salai	Commercial	Ramps/steps	General Category	2	None	-	-
201	80	7	Anna Salai	Commercial	Ramps/steps	General Category	4	None	-	-
202	80	7	Anna Salai	Commercial	Ramps/steps	General Category	4	None	-	-
203	80	7	Anna Salai	Commercial	Ramps/steps	General Category	3	None	-	-
204	80	7	2nd Cross Street	Residence	Ramps/steps	General Category	5	None	-	-
205	80	7	Bharathi Nagar	Residence	Ramps/steps	General Category	3	None	-	-
206	80	7	Bharathi Nagar	Residence	Ramps/steps	General Category	3	None	-	-
207	80	7	Rajasekaran Street	Residence	Ramps/steps	General Category	3	None	-	-
208	80	7	Rajasekaran Street	Residence	Ramps/steps	General Category	4	None	-	-
209	80	7	Rajasekaran Street	Residence	Ramps/steps	General Category	5	None	-	-
210	80	7	Varatharajan Street	Residence	Ramps/steps	General Category	4	None	-	-
211	80	7	Varatharajan Street	Residence	Ramps/steps	General Category	4	None	-	-
212	80	7	Varatharajan Street	Residence	Ramps/steps	General Category	5	None	-	-
213	80	7	Bhakthavachalam Street	Residence	Ramps/steps	General Category	4	None	-	-
214	80	7	Bhakthavachalam Street	Residence	Ramps/steps	General Category	5	None	-	-
215	80	7	Bharathi Nagar	Residence	Ramps/steps	General Category	4	None	-	-
216	80	7	Bharathi Nagar	Residence	Ramps/steps	General Category	4	None	-	-
217	80	7	Bharathi Nagar	Residence	Access difficulty	General Category	4	None	-	-
218	80	7	vageswari Amman Street	Residence	Ramps/steps	General Category	4	None	-	-
219	80	7	vageswari Amman Street	Residence	Ramps/steps	General Category	4	None	-	-
220	80	7	vageswari Amman Street	Residence	Ramps/steps	General Category	4	None	-	-
221	80	7	vageswari Amman Street	Residence	Ramps/steps	General Category	4	None	-	-
222	80	7	Petel Road	Residence	Ramps/steps	General Category	4	None	-	-
223	80	7	Petel Road	Residence	Ramps/steps	General Category	5	None	-	-
224	80	7	Petel Road	Residence	Ramps/steps	General Category	4	None	-	-
225	80	7	Petel Road	Residence	Ramps/steps	General Category	4	None	-	-
226	80	7	Petel Road	Residence	Ramps/steps	General Category	5	None	-	-

S. No.	Ward Number	Zone Number	Road Name	Use	Affected Structure	Social Category	Family Size	Vulnerable Status	Name of Shop	No of Employees
227	80	7	CPC Road, Bharathi Nagar	Residence	Ramps/ steps	General Category	4	None	-	-
228	80	7	CPC Road, Bharathi Nagar	Commercial	Ramps/ steps	General Category	4	None	-	-
229	80	7	CPC Road, Bharathi Nagar	Residence	Ramps/ steps	General Category	3	None	-	-
230	80	7	K. K. Road	Residence	Ramps/ steps	General Category	4	None	-	-
231	80	7	K. K. Road	Commercial	Ramps/ steps	General Category	4	None	-	-
232	81	7	Sangam Street	Residence	Ramps/ steps	General Category	4	None	-	-
233	80	7	Prakasam Street	Residence	Ramps/ steps	General Category	4	None	-	-
234	80	7	Prakasam Street	Residence	Ramps/ steps	General Category	4	None	-	-
235	80	7	Prakasam Street	Residence	Ramps/ steps	General Category	3	None	-	-
236	80	7	Prakasam Street	Residence	Ramps/ steps	General Category	3	None	-	-
237	81	7	Lower Canal Road	Residence	Ramps/ steps	General Category	5	None	-	-
238	81	7	Lower Canal Road	Residence	Ramps/ steps	General Category	3	None	-	-
239	81	7	Lower Canal Road	Residence	Ramps/ steps	General Category	4	None	-	-
240	81	7	Bajana Kovil Street	Residence	Ramps/ steps	General Category	4	None	-	-
241	81	7	K.K. Road, 2nd Street	Residence	Ramps/ steps	General Category	4	None	-	-
242	81	7	K.K. Road, 2nd Street	Residence	Ramps/ steps	General Category	4	None	-	-
243	81	7	K.K. Road, 2nd Street	Residence	Ramps/ steps	General Category	4	None	-	-
244	81	7	K.K. Road, 2nd Street	Residence	Ramps/ steps	General Category	4	None	-	-
245	81	7	K.K. Road, 2nd Street	Residence	Ramps/ steps	General Category	4	None	-	-
246	81	7	K.K. Road, 2nd Street	Commercial	Ramps/ steps	General Category	4	None	-	-
247	81	7	K.K. Road, 2nd Street	Residence	Ramps/ steps	General Category	2	None	-	-
248	80	7	Vanniyar Street	Residence	Ramps/ steps	General Category	3	BPL	-	-
249	80	7	Vanniyar Street	Residence	Ramps/ steps	General Category	4	None	-	-
250	80	7	Vanniyar Street	Residence	Ramps/ steps	General Category	4	None	-	-
251	80	7	Vanniyar Street	Residence	Ramps/ steps	General Category	4	None	-	-
252	80	7	Vanniyar Street	Residence	Ramps/ steps	General Category	4	None	-	-

S. No.	Ward Number	Zone Number	Road Name	Use	Affected Structure	Social Category	Family Size	Vulnerable Status	Name of Shop	No of Employees
253	80	7	Vanniyar Street	Residence	Ramps/steps	General Category	4	None	-	-
254	80	7	Vanniyar Street	Residence	Ramps/steps	General Category	4	None	-	-
255	80	7	Vanniyar Street	Residence	Ramps/steps	General Category	2	None	-	-
256	81	7	Indian Bank, 3rd Main Road	Residence	Ramps/steps	General Category	3	None	-	-
257	81	7	Indian Bank, 3rd Main Road	Residence	Ramps/steps	General Category	3	None	-	-
258	81	7	Indian Bank, 3rd Main Road	Commercial	Ramps/steps	General Category	3	None	-	2
259	81	7	Indian Bank, 3rd Main Road	Residence	Ramps/steps	General Category	3	None	-	-
260	81	7	Indian Bank, 3rd Main Road	Residence	Ramps/steps	General Category	4	BPL	-	-
261	81	7	Ragavendra Kovil Street	Residence	Ramps/steps	General Category	4	None	-	-
262	81	7	Shop Street	Commercial	Ramps/steps	Most Backward caste	5	None	-	1
263	81	7	Shop Street	Commercial	Ramps/steps	General Category	4	None	-	1
264	81	7	Shop Street	Commercial	Ramps/steps	General Category	5	None	-	-
265	81	7	Shop Street	Commercial	Ramps/steps	General Category	4	None	-	-
266	81	7	Shop Street	Commercial	Ramps/steps	General Category	4	None	-	-
267	81	7	Shop Street	Commercial	Ramps/steps	General Category	4	None	-	-
268	81	7	Shop Street	Commercial	Ramps/steps	General Category	5	None	-	-
269	81	7	Shop Street	Commercial	Ramps/steps	General Category	4	None	-	1
270	81	7	Shop Street	Commercial	Ramps/steps	General Category	4	None	-	-
271	81	7	Shop Street	Commercial	Ramps/steps	General Category	4	None	-	-
272	81	7	Shop Street	Commercial	Ramps/steps	General Category	4	None	-	1
273	81	7	Shop Street	Commercial	Ramps/steps	General Category	4	None	-	-
274	81	7	Shop Street	Commercial	Ramps/steps	General Category	4	None	-	-
275	81	7	Shop Street	Residence	Ramps/steps	General Category	4	None	-	-
276	81	7	Shop Street	Commercial	Ramps/steps	General Category	5	None	-	-
277	81	7	Shop Street	Commercial	Ramps/steps	General Category	4	None	-	-

S. No.	Ward Number	Zone Number	Road Name	Use	Affected Structure	Social Category	Family Size	Vulnerable Status	Name of Shop	No of Employees
278	81	7	Shop Street	Commercial	Ramps/steps	General Category	4	None	-	-
279	81	7	Shop Street	Commercial	Ramps/steps	-	-	None	-	-
280	80	7	Murugappan Street	Residence	Ramps/steps	General Category	4	None	-	-
281	80	7	Murugappan Street	Residence	Ramps/steps	General Category	4	None	-	-
282	80	7	Murugappan Street	Residence	Ramps/steps	General Category	4	None	-	-
283	80	7	Murugappan Street	Residence	Ramps/steps	General Category	4	None	-	-
284	80	7	Murugappan Street	Residence	Ramps/steps	General Category	2	None	-	-
285	80	7	Murugappan Street	Residence	Ramps/steps	General Category	4	None	-	-
286	80	7	Murugappan Street	Residence	Ramps/steps	General Category	2	None	-	-
287	80	7	Murugappan Street	Residence	Ramps/steps	General Category	2	None	-	-
288	80	7	Murugappan Street	Residence	Ramps/steps	General Category	4	None	-	-
289	80	7	Murugappan Street	Residence	Ramps/steps	General Category	4	None	-	-
290	80	7	Murugappan Street	Residence	Ramps/steps	General Category	4	None	-	-
291	80	7	Murugappan Street	Residence	Ramps/steps	General Category	4	None	-	-
292	80	7	Murugappan Street	Residence	Ramps/steps	General Category	2	None	-	-
293	80	7	Murugappan Street	Residence	Ramps/steps	General Category	4	None	-	-
294	80	7	Pudur Main Road	Commercial	Ramps/steps	General Category	4	None	-	-
295	80	7	Pudur Main Road	Commercial	Ramps/steps	General Category	2	None	-	-
296	80	7	Pudur Main Road	Commercial	Ramps/steps	General Category	4	None	-	-
297	80	7	Pudur Main Road	Commercial	Ramps/steps	General Category	4	None	-	1
298	80	7	Pudur Main Road	Commercial	Ramps/steps	General Category	4	None	-	1
299	80	7	Pudur Main Road	Commercial	Ramps/steps	General Category	4	None	-	1
300	80	7	Pudur Main Road	Commercial	Ramps/steps	General Category	4	None	-	2
301	80	7	Pudur Main Road	Commercial	Ramps/steps	General Category	4	None	-	2
302	80	7	Pudur Main Road	Commercial	Ramps/steps	General Category	4	None	-	-
303	80	7	Pudur Main Road	Commercial	Ramps/steps	General Category	4	None	-	-
304	80	7	Pudur Main Road	Residence	Ramps/steps	General Category	4	None	-	-
305	80	7	Pudur Main Road	Commercial	Ramps/steps	General Category	4	None	-	2

S. No.	Ward Number	Zone Number	Road Name	Use	Affected Structure	Social Category	Family Size	Vulnerable Status	Name of Shop	No of Employees
306	80	7	Pudur Main Road	Commercial	Ramps/ steps	General Category	4	None	-	-
307	80	7	Pudur Main Road	Commercial	Ramps/ steps	General Category	4	None	-	-
308	80	7	Pudur Main Road	Residence	Ramps/ steps	General Category	4	None	-	-
309	80	7	Pudur Main Road	Commercial	Ramps/ steps	General Category	4	None	-	-
310	80	7	Pudur Main Road	Commercial	Ramps/ steps	General Category	2	None	-	-
311	80	7	Pudur Main Road	Commercial	Ramps/ steps	General Category	4	None	-	-
312	80	7	Pudur Main Road	Commercial	Ramps/ steps	General Category	4	None	-	-
313	80	7	Pudur Main Road	Commercial	Ramps/ steps	General Category	4	None	-	-
314	80	7	Pudur Main Road	Commercial	Ramps/ steps	General Category	4	None	-	-
315	80	7	Pudur Main Road	Commercial	Ramps/ steps	General Category	3	None	-	-
316	80	7	Pudur Main Road	Commercial	Ramps/ steps	General Category	2	None	-	-
317	80	7	Pudur Main Road	Commercial	Ramps/ steps	General Category	4	None	-	-
318	80	7	Pudur Main Road	Commercial	Ramps/ steps	General Category	3	None	-	-
319	80	7	Pudur Main Road	Residence	Ramps/ steps	General Category	4	None	-	-
320	80	7	Pudur Main Road	Commercial	Ramps/ steps	General Category	4	None	-	-
321	80	7	Pudur Main Road	Commercial	Ramps/ steps	General Category	4	None	-	-
322	80	7	Pudur Main Road	Commercial	Ramps/ steps	General Category	4	None	-	-
323	80	7	Pudur Main Road	Commercial	Ramps/ steps	General Category	3	None	-	-
324	80	7	Pudur Main Road	Commercial	Ramps/ steps	General Category	4	None	-	-
325	80	7	Pudur Main Road	Commercial	Ramps/ steps	General Category	3	None	-	-
326	80	7	Pudur Main Road	Commercial	Ramps/ steps	General Category	3	None	-	-
327	80	7	Pudur Main Road	Commercial	Ramps/ steps	General Category	3	None	-	-
328	80	7	Pudur Main Road	Commercial	Ramps/ steps	General Category	3	None	-	-
329	80	7	Pudur Main Road	Commercial	Ramps/ steps	General Category	3	None	-	-
330	80	7	Pudur Main Road	Commercial	Ramps/ steps	General Category	4	None	-	-
331	80	7	Pudur Main Road	Commercial	Ramps/ steps	General Category	3	None	-	-
332	80	7	Pudur Main Road	Residence	Ramps/ steps	General Category	3	None	-	-
333	80	7	Pudur Main Road	Residence	Ramps/ steps	General Category	3	None	-	-

S. No.	Ward Number	Zone Number	Road Name	Use	Affected Structure	Social Category	Family Size	Vulnerable Status	Name of Shop	No of Employees
334	80	7	Pudur Main Road	Commercial	Ramps/steps	General Category	3	None	-	-
335	80	7	Pudur Main Road	Commercial	Ramps/steps	General Category	3	None	-	-
336	80	7	Pudur Main Road	Commercial	Ramps/steps	General Category	4	None	-	-
337	80	7	Pudur Main Road	Commercial	Ramps/steps	General Category	4	None	-	-
338	80	7	Pudur Main Road	Commercial	Ramps/steps	General Category	3	None	-	-
339	80	7	Pudur Main Road	Commercial	Ramps/steps	General Category	4	None	-	-
340	80	7	Pudur Main Road	Commercial	Ramps/steps	General Category	3	None	-	-
341	80	7	Pudur Main Road	Commercial	Ramps/steps	General Category	5	None	-	-
342	80	7	Pudur Main Road	Commercial	Ramps/steps	General Category	4	None	-	-
343	80	7	Pudur Main Road	Commercial	Ramps/steps	General Category	4	None	-	-
344	80	7	Pudur Main Road	Commercial	Ramps/steps	General Category	4	None	-	-
345	80	7	Pudur Main Road	Commercial	Ramps/steps	General Category	4	None	-	-
346	80	7	Pudur Main Road	Commercial	Ramps/steps	General Category	4	None	-	-
347	81	7	Old MTH Road	Commercial	Ramps/steps	General Category	4	None	-	-
348	81	7	Old MTH Road	Commercial	Ramps/steps	General Category	4	None	-	-
349	81	7	Old MTH Road	Commercial	Ramps/steps	General Category	4	None	-	-
350	81	7	Old MTH Road	Commercial	Ramps/steps	General Category	4	None	-	-
351	81	7	Old MTH Road	Commercial	Ramps/steps	General Category	4	None	-	-
352	81	7	Old MTH Road	Commercial	Ramps/steps	General Category	3	None	-	-
353	81	7	Old MTH Road	Commercial	Ramps/steps	General Category	3	None	-	-
354	81	7	Old MTH Road	Commercial	Ramps/steps	General Category	3	None	-	-
355	81	7	Old MTH Road	Commercial	Ramps/steps	General Category	3	None	-	-
356	81	7	Old MTH Road	Commercial	Ramps/steps	General Category	4	None	-	-
357	81	7	Old MTH Road	Commercial	Ramps/steps	General Category	4	None	-	-
358	81	7	Old MTH Road	Commercial	Ramps/steps	General Category	4	None	-	2
359	81	7	Old MTH Road	Commercial	Ramps/steps	General Category	4	None	-	1
360	81	7	Old MTH Road	Commercial	Ramps/steps	General Category	4	None	-	-
361	81	7	Old MTH Road	Commercial	Ramps/steps	General Category	3	None	-	-

S. No.	Ward Number	Zone Number	Road Name	Use	Affected Structure	Social Category	Family Size	Vulnerable Status	Name of Shop	No of Employees
362	81	7	Old MTH Road	Commercial	Ramps/ steps	General Category	4	None	-	-
363	81	7	Old MTH Road	Commercial	Ramps/ steps	General Category	4	None	-	-
364	81	7	Old MTH Road	Commercial	Ramps/ steps	General Category	4	None	-	-
365	81	7	Old MTH Road	Commercial	Ramps/ steps	General Category	4	None	-	-
366	81	7	Old MTH Road	Commercial	Ramps/ steps	General Category	3	None	-	-
367	81	7	Old MTH Road	Commercial	Ramps/ steps	General Category	4	None	-	-
368	81	7	Old MTH Road	Commercial	Ramps/ steps	General Category	4	None	-	-
369	81	7	Old MTH Road	Commercial	Ramps/ steps	General Category	4	None	-	-
370	81	7	Old MTH Road	Commercial	Ramps/ steps	General Category	4	None	-	-
371	81	7	Old MTH Road	Commercial	Ramps/ steps	General Category	4	None	-	-
372	81	7	Old MTH Road	Commercial	Ramps/ steps	General Category	3	None	-	-
373	81	7	Old MTH Road	Commercial	Ramps/ steps	General Category	5	None	-	-
374	81	7	Old MTH Road	Commercial	Ramps/ steps	General Category	4	None	-	-
375	81	7	Old MTH Road	Commercial	Ramps/ steps	General Category	4	None	-	-
376	81	7	Old MTH Road	Commercial	Ramps/ steps	General Category	4	None	-	-
377	81	7	Old MTH Road	Residence	Ramps/ steps	General Category	4	None	-	-
378	81	7	Old MTH Road	Commercial	Ramps/ steps	General Category	4	None	-	-
379	81	7	Old MTH Road	Commercial	Ramps/ steps	General Category	4	None	-	-
380	81	7	Old MTH Road	Commercial	Ramps/ steps	General Category	4	None	-	-
381	81	7	Old MTH Road	Commercial	Ramps/ steps	General Category	4	None	-	-
382	81	7	Old MTH Road	Commercial	Ramps/ steps	General Category	4	None	-	-
383	81	7	Old MTH Road	Commercial	Ramps/ steps	General Category	3	None	-	-
384	81	7	Old MTH Road	Commercial	Ramps/ steps	General Category	7	None	-	-
385	81	7	Old MTH Road	Commercial	Ramps/ steps	General Category	4	None	-	-
386	81	7	Old MTH Road	Commercial	Ramps/ steps	General Category	2	None	-	-
387	81	7	Old MTH Road	Commercial	Ramps/ steps	General Category	4	None	-	-
388	81	7	Old MTH Road	Commercial	Ramps/ steps	General Category	4	None	-	-
389	81	7	Old MTH Road	Commercial	Ramps/ steps	General Category	3	None	-	-

S. No.	Ward Number	Zone Number	Road Name	Use	Affected Structure	Social Category	Family Size	Vulnerable Status	Name of Shop	No of Employees
390	81	7	Old MTH Road	Commercial	Ramps/steps	General Category	4	None	-	-
391	81	7	Old MTH Road	Commercial	Ramps/steps	General Category	4	None	-	-
392	81	7	Old MTH Road	Commercial	Ramps/steps	General Category	4	None	-	-
393	81	7	Old MTH Road	Commercial	Ramps/steps	General Category	4	None	-	-
394	81	7	Old MTH Road	Commercial	Ramps/steps	General Category	4	None	-	-
395	81	7	Old MTH Road	Commercial	Ramps/steps	General Category	4	None	-	-
396	81	7	Old MTH Road	Commercial	Ramps/steps	General Category	4	None	-	-
397	81	7	Old MTH Road	Commercial	Ramps/steps	General Category	4	None	-	-
398	81	7	Old MTH Road	Commercial	Ramps/steps	General Category	4	None	-	-
399	81	7	Old MTH Road	Commercial	Ramps/steps	General Category	4	None	-	-
400	81	7	Old MTH Road	Commercial	Ramps/steps	General Category	4	None	-	-
401	81	7	Old MTH Road	Commercial	Ramps/steps	General Category	4	None	-	-
402	81	7	Old MTH Road	Commercial	Ramps/steps	General Category	4	None	-	1
403	81	7	Old MTH Road	Commercial	Ramps/steps	General Category	4	None	-	1
404	81	7	Old MTH Road	Commercial	Ramps/steps	General Category	4	None	-	1
405	81	7	Old MTH Road	Commercial	Ramps/steps	General Category	4	None	-	1
406	81	7	Old MTH Road	Commercial	Ramps/steps	General Category	3	None	-	1
407	81	7	Old MTH Road	Commercial	Ramps/steps	General Category	5	None	-	1
408	81	7	Old MTH Road	Commercial	Ramps/steps	General Category	3	None	-	1
409	81	7	Old MTH Road	Commercial	Ramps/steps	General Category	4	None	-	1
410	81	7	Old MTH Road	Commercial	Ramps/steps	General Category	4	None	-	1
411	81	7	Old MTH Road	Commercial	Ramps/steps	General Category	4	None	-	1
412	81	7	Old MTH Road	Commercial	Ramps/steps	General Category	5	None	-	1
413	81	7	Old MTH Road	Commercial	Ramps/steps	General Category	4	None	-	1
414	81	7	Old MTH Road	Commercial	Ramps/steps	General Category	4	None	-	1
415	81	7	Old MTH Road	Commercial	Ramps/steps	General Category	4	None	-	1
416	81	7	Old MTH Road	Commercial	Ramps/steps	General Category	4	None	-	1
417	81	7	Old MTH Road	Commercial	Ramps/steps	General Category	4	None	-	1

S. No.	Ward Number	Zone Number	Road Name	Use	Affected Structure	Social Category	Family Size	Vulnerable Status	Name of Shop	No of Employees
418	81	7	Old MTH Road	Commercial	Ramps/ steps	General Category	4	None	-	1
419	81	7	Old MTH Road	Commercial	Ramps/ steps	General Category	4	None	-	1
420	81	7	Old MTH Road	Commercial	Ramps/ steps	General Category	4	None	-	1
421	81	7	Old MTH Road	Commercial	Ramps/ steps	General Category	4	None	-	1
422	81	7	Old MTH Road	Commercial	Ramps/ steps	General Category	4	None	-	1
423	81	7	Old MTH Road	Commercial	Ramps/ steps	General Category	4	None	-	1
424	81	7	Old MTH Road	Commercial	Ramps/ steps	General Category	4	None	-	1
425	81	7	Old MTH Road	Commercial	Ramps/ steps	General Category	5	None	-	1
426	81	7	Old MTH Road	Commercial	Ramps/ steps	General Category	4	None	-	1
427	81	7	Old MTH Road	Commercial	Ramps/ steps	General Category	4	None	-	-
428	81	7	Old MTH Road	Commercial	Ramps/ steps	General Category	4	None	-	1
429	81	7	Old MTH Road	Commercial	Ramps/ steps	General Category	4	None	-	-
430	81	7	Old MTH Road	Commercial	Ramps/ steps	General Category	2	None	-	-
431	81	7	Old MTH Road	Commercial	Ramps/ steps	General Category	4	None	-	-
432	81	7	Old MTH Road	Commercial	Ramps/ steps	General Category	4	None	-	1
433	81	7	Old MTH Road	Commercial	Ramps/ steps	General Category	4	None	-	2
434	81	7	Old MTH Road	Commercial	Ramps/ steps	General Category	4	None	-	-
435	81	7	Old MTH Road	Commercial	Ramps/ steps	General Category	4	None	-	-
436	81	7	Old MTH Road	Commercial	Ramps/ steps	General Category	4	None	-	-
437	81	7	Old MTH Road	Commercial	Ramps/ steps	General Category	4	None	-	-
438	81	7	Old MTH Road	Commercial	Ramps/ steps	General Category	4	None	-	-
439	81	7	Old MTH Road	Commercial	Ramps/ steps	General Category	4	None	-	-
440	81	7	Old MTH Road	Commercial	Ramps/ steps	General Category	4	None	-	-
441	81	7	Old MTH Road	Residence	Ramps/ steps	General Category	4	None	-	-
442	82	7	Indiar Street	Residence	Ramps/ steps	-	-	None	-	-
443	81	7	Maya Street	Residence	Ramps/ steps	-	-	None	-	-
444	81	7	Maya Street	Residence	Ramps/ steps	Most Backward caste	3	None	-	-

S. No.	Ward Number	Zone Number	Road Name	Use	Affected Structure	Social Category	Family Size	Vulnerable Status	Name of Shop	No of Employees
445	81	7	Maya Street	Residence	Ramps/ steps	Backward caste	4	None	-	-
446	81	7	Maya Street	Residence	Ramps/ steps	-	-	None	-	-
447	81	7	Maya Street	Residence	Ramps/ steps	Scheduled caste	3	SC	-	-
448	81	7	Maya Street	Commercial	Ramps/ steps	-	-	None	Zam Zam Chicken Centre	-
449	81	7	Maya Street	Residence	Ramps/ steps	Scheduled caste	4	SC	-	-
450	81	7	Lower Canal Street	Commercial	Ramps/ steps	Most Backward caste	7	None	-	-
451	81	7	Lower Canal Road	Residence cum Commercial	Ramps/ steps	-	-	None	-	-
452	81	7	Lower Cannal Road	Residence	Ramps/ steps	Most Backward caste	3	None	-	-
453	81	7	Lower Cannal Road	Commercial	Ramps/ steps	Backward caste	-	None	-	-
454	81	7	Lower Cannal Road	Residence	Ramps/ steps	Most Backward caste	4	None	-	-
455	81	7	Lower Cannal Road	Residence	Ramps/ steps	-	-	None	-	-
456	81	7	Prithivipakka m, 2nd Avenue	Residence	Ramps/ steps	-	3	None	-	-
457	81	7	Upper Canal Road	Commercial	Ramps/ steps	-	-	None	Tailor Shop	-
458	81	7	K.K. Road	Commercial	Ramps/ steps	-	4	None	Dry Cleaning Shop	-
459	81	7	K.K. Road	Residence	Ramps/ steps	-	-	None	Petty Shop	-
460	81	7	K.K. Road	Commercial	Ramps/ steps	-	3	None	Petty Shop	-
461	81	7	K.K. Road	Residence cum Commercial	Ramps/ steps	-	-	BPL	-	-
462	81	7	K.K. Road	Residence	Ramps/ steps	Most Backward caste	3	None	-	-
463	81	7	K.K. Road	Commercial	Ramps/ steps	-	2	None	-	-
464	81	7	K.K. Road	Commercial	Ramps/ steps	-	3	None	-	-
465	81	7	K.K. Road	Commercial	Ramps/ steps	-	-	None	Welding Shop	3

S. No.	Ward Number	Zone Number	Road Name	Use	Affected Structure	Social Category	Family Size	Vulnerable Status	Name of Shop	No of Employees
466	81	7	K.K. Road	Residence	Ramps/steps	-	-	None	-	-
467	81	7	K.K. Main Road	Commercial	Ramps/steps	-	4	None	-	-
468	81	7	K.K. Main Road	Commercial	Ramps/steps	-	-	None	Vison Steel Industries	5
469	81	7	K.K. Road	Commercial	Ramps/steps	-	-	None	J.S. MIP Traders	5
470	81	7	K.K. Road	Commercial	Ramps/steps	-	-	None	Habianth Dairy Needs	8
471	81	7	K.K. Road	Commercial	Ramps/steps	-	3	None	-	-
472	81	7	Thulasi Street	Residence	Ramps/steps	-	-	None	-	-
473	81	7	Thulasi Street	Residence	Ramps/steps	-	3	None	-	-
474	81	7	Thulasi Street	Residence	Ramps/steps	-	4	None	-	-
475	81	7	Upper Canal Road	Residence	Ramps/steps	-	5	None	-	-
476	81	7	Upper Canal Road	Residence	Ramps/steps	-	5	BPL	-	-
477	81	7	Upper Canal Road	Residence	Ramps/steps	-	5	BPL	-	-
478	81	7	East Park Road	Others	Ramps/steps	-	-	None	-	-
479	81	7	Paneer Selvam Street	Residence	Ramps/steps	-	5	BPL	-	-
480	81	7	Paneer Selvam Street	Residence	Ramps/steps	-	-	None	-	-
481	81	7	Vadivelu Muthali Street	Residence	Ramps/steps	-	5	BPL	-	-
482	81	7	Karuku Main road	Residence	Ramps/steps	-	3	BPL	-	-
483	81	7	Karuku Main road	Residence	Ramps/steps	-	5	BPL	-	-
484	81	7	Karuku Main road	Residence	Ramps/steps	-	-	None	-	-
485	81	7	City Babu Street	Residence	Ramps/steps	-	5	BPL	-	-
486	81	7	Sundersan Cross Street	Residence	Ramps/steps	-	3	BPL	-	-
487	82	7	West Balaji 3rd Main Road	Residence	Ramps/steps	-	3	None	-	-
488	82	7	West Balaji Street	Residence	Ramps/steps	Backward caste	4	None	-	-
489	82	7	West Balaji 3rd Street	Residence	Ramps/steps	Scheduled caste	4	SC	-	-
490	82	7	West Balaji 3rd Main Road	Residence	Ramps/steps	Backward caste	3	None	-	-
491	82	7	West Balaji 3rd Street	Residence	Ramps/steps	Most Backward caste	4	None	-	-

S. No.	Ward Number	Zone Number	Road Name	Use	Affected Structure	Social Category	Family Size	Vulnerable Status	Name of Shop	No of Employees
492	82	7	Redhills Main Road	Residence	Ramps/steps	Backward caste	3	None	Fish Market Vendor	-
493	82	7	Redhills High Road	Commercial	Ramps/steps	Most Backward caste	-	None	-	-
494	82	7	Padasalai Street	Residence	Ramps/steps	Backward caste	3	None	-	-
495	82	7	Padasalai Street	Residence	Ramps/steps	Most Backward caste	3	None	-	-
496	82	7	VPC Nagar, 3rd Main Road	Residence	Ramps/steps	Backward caste	3	None	-	-
497	82	7	VPC Nagar, 3rd Main Road	Residence	Ramps/steps	Backward caste	4	None	-	-
498	82	7	Gandhi Nagar, 2nd Street	Residence	Ramps/steps	Backward caste	3	None	-	-
499	82	7	Vijayalakshmi Nagar	Residence	Ramps/steps	Most Backward caste	3	None	-	-
500	82	7	Bharathi Nagar, College Road	Residence	Ramps/steps	General Category	2	None	-	-
501	82	7	Bharathi Nagar, College Road	Residence	Ramps/steps	Most Backward caste	3	None	-	-
502	82	7	Bharathi Nagar, College Road	Commercial	Ramps/steps	Backward caste	3	None	-	-
503	82	7	Bharathi Nagar, 2nd Cross Street	Residence	Ramps/steps	Scheduled caste	3	SC	-	-
504	82	7	Bharathi Nagar, 2nd Cross Street	Residence	Ramps/steps	Backward caste	4	None	-	-
505	82	7	Bharathi Nagar, 2nd Cross Street	Residence	Ramps/steps	Most Backward caste	3	None	-	-
506	82	7	Shobana Nagar	Residence	Ramps/steps	Backward caste	4	None	-	-
507	82	7	Shobana Nagar	Residence	Ramps/steps	Backward caste	4	None	-	-
508	82	7	Rajaji Street	Residence	Ramps/steps	Backward caste	4	None	-	-
509	82	7	Rajaji Street	Residence	Ramps/steps	Most Backward caste	3	None	-	-
510	82	7	Rajaji Street	Residence	Ramps/steps	Scheduled caste	4	SC	-	-
511	82	7	Rajaji Street	Residence	Ramps/steps	Scheduled caste	3	SC	-	-
512	82	7	MM Avenue, 1St Street	Residence	Ramps/steps	Backward caste	3	None	-	-

S. No.	Ward Number	Zone Number	Road Name	Use	Affected Structure	Social Category	Family Size	Vulnerable Status	Name of Shop	No of Employees
513	82	7	MM Avenue, 1st Street	Residence	Ramps/ steps	-	3	None	-	-
514	82	7	MM Avenue, 1st Street	Residence	Ramps/ steps	-	3	None	-	-
515	82	7	MM Avenue, 1st Street	Residence	Ramps/ steps	Most Backward caste	3	None	-	-
516	82	7	MM Avenue, 1st Street	Residence	Ramps/ steps	Backward caste	3	None	-	-
517	82	7	Thiruvallur Street	Commercial	Ramps/ steps	Backward caste	-	None	-	-
518	82	7	Anna 1st Cross Street	Residence	Ramps/ steps	General Category	4	None	-	-
519	82	7	Anna 1st Cross Street	Residence	Ramps/ steps	General Category	4	WHH	-	-
520	82	7	Anna 1st Cross Street	Residence	Ramps/ steps	General Category	3	None	-	-
521	82	7	Collector Nagar, 4th Street	Residence	Ramps/ steps	-	-	None	-	-
522	82	7	Collector Nagar, 4th Street	Residence	Ramps/ steps	-	5	BPL	-	-
523	82	7	Collector Nagar, 4th Street	Residence	Ramps/ steps	-	5	BPL	-	-
524	82	7	Collector Nagar, 4th Street	Residence	Ramps/ steps	-	-	None	-	-
525	82	7	Collector Nagar, 4th Street	Residence	Ramps/ steps	-	5	BPL	-	-
526	82	7	Collector Nagar, 4th Street	Residence	Ramps/ steps	-	4	BPL	-	-
527	82	7	Collector Nagar, 4th Street	Residence	Ramps/ steps	-	-	None	-	-
528	82	7	Collector Nagar, 4th Street	Residence	Ramps/ steps	-	2	BPL	-	-
529	82	7	Bharathi Nagar Extn, 2nd Street	Residence	Ramps/ steps	Backward caste	4	BPL	-	-
530	82	7	Meenachi School Road	Residence	Ramps/ steps	Backward caste	4	None	-	-
531	82	7	TNEB 2nd Avenue	Residence	Ramps/ steps	-	-	None	-	-
532	82	7	TNEB 2nd Avenue	Residence	Ramps/ steps	General Category	3	BPL	-	-
533	82	7	TNEB 2nd Avenue	Residence	Ramps/ steps	General Category	4	None	-	-
534	82	7	TNEB 3rd Main Road	Residence	Ramps/ steps	General Category	3	WHH	-	-
535	82	7	TNEB 1st Avenue	Residence	Ramps/ steps	General Category	4	None	-	-

S. No.	Ward Number	Zone Number	Road Name	Use	Affected Structure	Social Category	Family Size	Vulnerable Status	Name of Shop	No of Employees
536	82	7	TNEB 1st Avenue	Residence	Ramps/steps	General Category	4	None	-	-
537	82	7	TNEB 2nd Cross Street	Residence	Ramps/steps	General Category	2	None	-	-
538	82	7	TNEB 2nd Cross Street	Residence	Ramps/steps	General Category	-	None	-	-
539	82	7	Sundara Moorthy Street	Residence	Ramps/steps	General Category	-	None	-	-
540	82	7	Sundara Moorthy Street	Residence	Ramps/steps	General Category	4	None	-	-
541	82	7	TNEB Colony	Residence	Ramps/steps	General Category	4	None	-	-
542	82	7	Annai Therasa Street	Residence	Ramps/steps	General Category	4	None	-	-
543	82	7	Ganga Nagar, 2nd Main Road	Residence	Ramps/steps	General Category	4	None	-	-
544	82	7	Ganga Nagar, 3rd Main Road	Residence	Ramps/steps	General Category	5	None	-	-
545	82	7	Ganga Nagar, 3rd Main Road	Residence	Ramps/steps	General Category	3	None	-	-
546	82	7	Ganga Nagar, 3rd Main Road	Residence	Ramps/steps	General Category	4	None	-	-
547	82	7	Ganga Nagar, 3rd Main Road	Residence	Ramps/steps	General Category	3	None	-	-
548	82	7	Dr. Radhakrishnan Street	Residence	Ramps/steps	General Category	3	None	-	-
549	82	7	Srinivasan Street	Others	Ramps/steps	General Category	-	None	-	-
550	82	7	Srinivasan Street	Residence	Ramps/steps	General Category	4	None	-	-
551	81	7	Madhavi Street	Residence	Ramps/steps	Scheduled caste	4	SC	-	-
552	81	7	Madhavi Street	Residence	Ramps/steps	Scheduled caste	4	SC	-	-
553	82	7	Anna Street	Residence cum Commercial	Ramps/steps	General Category	-	None	Arise & Shine	2
554	82	7	Anna Street	Residence	Ramps/steps	General Category	4	None	-	-
555	82	7	Anna Street	Residence	Ramps/steps	Backward caste	4	None	-	-
556	82	7	Anna Street	Residence	Ramps/steps	Backward caste	3	None	-	-

S. No.	Ward Number	Zone Number	Road Name	Use	Affected Structure	Social Category	Family Size	Vulnerable Status	Name of Shop	No of Employees
557	82	7	Anna Street	Residence	Ramps/steps	Most Backward caste	6	None	-	-
558	82	7	Anna Street	Residence	Ramps/steps	General Category	6	None	-	-
559	82	7	Anna Street	Residence	Ramps/steps	General Category	5	None	-	-
560	82	7	Anna Street	Residence	Ramps/steps	Backward caste	4	None	-	-
561	82	7	Anna Street	Residence	Ramps/steps	General Category	5	None	-	-
562	82	7	N.S. K. Street	Residence	Ramps/steps	General Category	3	None	-	-
563	82	7	Valliyammai Street	Residence	Ramps/steps	Backward caste	3	None	-	-
564	82	7	Valliyammai Street	Residence	Ramps/steps	General Category	4	None	-	-
565	82	7	Govindhasamy Street	Residence	Ramps/steps	General Category	5	None	-	-
566	82	7	Thilakavathy 1st Street	Residence	Ramps/steps	General Category	4	None	-	-
567	82	7	Thilakavathy 2nd Street	Residence	Ramps/steps	General Category	4	None	-	-
568	82	7	Thilakavathy 2nd Street	Residence	Ramps/steps	Scheduled caste	5	SC	-	-
569	82	7	Thirunavukarsu Street	Residence	Ramps/steps	General Category	4	None	-	-
570	82	7	Thirunavukarsu Street	Residence	Ramps/steps	General Category	5	None	-	-
571	82	7	Saraswathi Street	Residence	Ramps/steps	General Category	3	None	-	-
572	82	7	MadhuraVeeran Street	Residence	Ramps/steps	Backward caste	4	None	-	-
573	81	7	Munusamy Kovil Street	Residence	Ramps/steps	General Category	5	None	-	-
574	81	7	Bharathi Nagar, 2nd Street	Commercial	Ramps/steps	General Category	4	None	-	-
575	81	7	Karukku Main Road	Commercial	Ramps/steps	General Category	4	None	-	-
576	81	7	Karukku Main Road	Commercial	Ramps/steps	General Category	4	None	-	-
577	81	7	Bhuvaneshwari Street	Residence	Ramps/steps	General Category	6	None	-	-
578	81	7	Bhuvaneshwari Street	Residence	Ramps/steps	Backward caste	3	None	-	-
579	81	7	Munusamy 4th Street	Residence	Ramps/steps	General Category	6	None	-	-
580	81	7	Munusamy 4th Street	Residence	Ramps/steps	General Category	4	None	-	-
581	81	7	Bharathi Nagar, 2nd Street	Residence	Ramps/steps	General Category	5	None	-	-
582	82	7	Madhanakuppam Road	Commercial	Ramps/steps	General Category	-	None	Mutton Shop	2

S. No.	Ward Number	Zone Number	Road Name	Use	Affected Structure	Social Category	Family Size	Vulnerable Status	Name of Shop	No of Employees
583	82	7	Madhanakuppam Road	Others	Ramps/steps	General Category	-	None	-	-
584	82	7	Madhanakuppam Road	Residence cum Commercial	Ramps/steps	General Category	-	None	-	-
585	82	7	Madhanakuppam Road	Commercial	Ramps/steps	General Category	-	None	SSN Tailors	3
586	82	7	Madhanakuppam Road	Residence	Ramps/steps	General Category	3	None	-	-
587	82	7	Madhanakuppam Road	Commercial	Ramps/steps	Scheduled caste	-	SC	-	-
588	82	7	Madhanakuppam Road	Commercial	Ramps/steps	General Category	-	None	Anand Rice Shop	1
589	82	7	Madhanakuppam Road	Residence cum Commercial	Ramps/steps	-	-	None	Geoger Free Ministries	2
590	82	7	Madhanakuppam Road	Commercial	Ramps/steps	General Category	-	None	A1 Ambur Biryani Center	4
591	82	7	Madhanakuppam Road	Commercial	Ramps/steps	-	-	None	KN Best Ring	1
592	82	7	Madhanakuppam Road	Commercial	Ramps/steps	-	-	None	Archara Building	2
593	82	7	Madhanakuppam Road	Commercial	Ramps/steps	General Category	-	None	Pushpa Tea Stall	2
594	82	7	Madhanakuppam Road	Commercial	Ramps/steps	General Category	-	None	Hotel	2
595	82	7	Madhanakuppam Road	Commercial	Ramps/steps	General Category	-	None	Om Sakthi Dresses	-
596	82	7	Madhanakuppam Road	Residence	Ramps/steps	Backward caste	-	None	-	-
597	82	7	Madhanakuppam Road	Commercial	Ramps/steps	Most Backward caste	-	None	Vegetable Shop	-
598	82	7	Madhanakuppam Road	Commercial	Ramps/steps	General Category	-	None	Sree Fancy Store	-
599	82	7	Mutharil Nagar	Residence	Ramps/steps	General Category	4	None	-	-
600	82	7	Mutharil Nagar	Residence	Ramps/steps	General Category	-	None	-	-
601	81	7	16th Street	Residence cum Commercial	Ramps/steps	General Category	-	None	-	-
602	81	7	16th Street	Residence cum Commercial	Ramps/steps	-	-	None	Anach Super Market	15

S. No.	Ward Number	Zone Number	Road Name	Use	Affected Structure	Social Category	Family Size	Vulnerable Status	Name of Shop	No of Employees
603	81	7	8th Street	Residence	Ramps/ steps	Most Backward caste	3	None	-	-
604	81	7	Mutharil Nagar	Residence	Ramps/ steps	Backward caste	4	None	-	-
605	82	7	Mutharil Nagar	Residence	Ramps/ steps	General Category	-	None	-	-
606	82	7	Mutharil Nagar	Residence	Ramps/ steps	Scheduled caste	-	SC	-	-
607	82	7	Mutharil Nagar	Residence	Ramps/ steps	Scheduled caste	-	SC	-	-
608	82	7	Moogabigai Nagar	Residence	Ramps/ steps	-	-	None	-	-
609	82	7	Moogabigai Nagar	Residence	Ramps/ steps	Most Backward caste	3	None	-	-
610	82	7	Moogabigai Nagar	Residence	Ramps/ steps	General Category	-	None	-	-
611	82	7	Moogabigai Nagar	Commercial	Ramps/ steps	-	-	None	Pear Store	11
612	82	7	Moogabigai Nagar	Commercial	Ramps/ steps	Most Backward caste	-	None	-	-
613	82	7	Moogabigai Nagar	Residence cum Commercial	Ramps/ steps	Backward caste	3	None	-	-
614	82	7	Moogabigai Nagar	Residence cum Commercial	Ramps/ steps	Scheduled caste	3	SC	-	-
615	82	7	Moogabigai Nagar	Residence	Ramps/ steps	-	-	None	-	-
616	82	7	3rd Street	Residence	Ramps/ steps	Scheduled caste	3	SC	-	-
617	82	7	3rd Street	Residence	Ramps/ steps	Scheduled caste	2	SC	-	-
618	82	7	3rd Street	Residence	Ramps/ steps	Scheduled caste	2	SC	-	-
619	82	7	Anna 2nd Street	Commercial	Ramps/ steps	General Category	3	None	-	-
620	82	7	Anna 2nd Street	Commercial	Ramps/ steps	General Category	-	None	-	-
621	81	7	Balavinayagara Nagar	Residence	Ramps/ steps	General Category	-	None	-	-
622	81	7	Balavinayagara Nagar	Residence	Ramps/ steps	-	2	None	-	-
623	82	7	U.P.C Nagar	Residence	Ramps/ steps	Scheduled caste	5	SC	-	-
624	82	7	UPC Nagar, 1st Street	Residence	Ramps/ steps	General Category	-	None	-	-
625	79	7	Vasugi Ammai Street	Commercial	Ramps/ steps	Most Backward caste	5	None	-	-

S. No.	Ward Number	Zone Number	Road Name	Use	Affected Structure	Social Category	Family Size	Vulnerable Status	Name of Shop	No of Employees
626	79	7	Vasugi Ammai Street	Residence	Ramps/steps	Most Backward caste	-	None	-	-
627	79	7	Vasugi Ammai Street	Residence	Ramps/steps	Backward caste	-	None	-	-
628	79	7	Vasugi Ammai Street	Residence	Ramps/steps	Most Backward caste	-	None	-	-
629	79	7	Vasugi Ammai Street	Residence	Ramps/steps	-	2	None	-	-
630	82	7	EVR Street	Residence	Ramps/steps	-	3	None	-	-
631	82	7	EVR Street	Residence	Ramps/steps	-	5	None	-	-
632	82	7	EVR Street	Residence	Ramps/steps	-	4	None	-	-
633	79	7	TVK Street	Residence	Ramps/steps	Most Backward caste	5	None	-	-
634	79	7	TVK Street	Residence	Ramps/steps	Backward caste	4	None	-	-
635	79	7	TVK Street	Residence	Ramps/steps	Most Backward caste	-	None	-	-
636	82	7	Seevandan Street	Residence	Ramps/steps	-	-	None	-	-
637	79	7	Masilamani Street	Residence	Ramps/steps	Most Backward caste	3	None	-	-
638	79	7	Iyappan Street	Residence	Ramps/steps	Backward caste	-	None	-	-
639	79	7	Iyappan Street	Residence	Ramps/steps	Scheduled caste	3	SC	-	-
640	79	7	Iyappan Street	Residence	Ramps/steps	Most Backward caste	3	None	-	-
641	79	7	Iyappan Street	Residence	Ramps/steps	Scheduled caste	5	SC	-	-
642	79	7	Thirumangai Manna Street	Residence	Ramps/steps	General Category	4	None	-	-
643	79	7	Thirumangai Manna Street	Residence	Ramps/steps	Most Backward caste	4	None	-	-
644	79	7	Vairam Street	Commercial	Ramps/steps	Backward caste	5	None	Vagai Store	2
645	79	7	Tagore Street	Residence	Ramps/steps	Most Backward caste	4	None	-	-
646	79	7	Venkateswara 10th Main Road	Residence	Ramps/steps	-	-	None	-	-
647	79	7	Periyadavar Street	Residence	Ramps/steps	Backward caste	4	None	-	-
648	79	7	Periyadavar Street	Residence	Ramps/steps	Backward caste	4	None	-	-

S. No.	Ward Number	Zone Number	Road Name	Use	Affected Structure	Social Category	Family Size	Vulnerable Status	Name of Shop	No of Employees
649	79	7	Periyardavar Street	Residence	Ramps/steps	Most Backward caste	-	None	-	-
650	79	7	VVK Menon Street	Residence	Ramps/steps	-	-	None	-	-
651	79	7	Kovil Street	Residence	Ramps/steps	Backward caste	3	None	-	-
652	79	7	Kovil Street	Residence	Ramps/steps	Most Backward caste	3	None	-	-
653	79	7	Kovil Street	Residence	Ramps/steps	Most Backward caste	2	None	-	-
654	79	7	Kovil Street	Residence	Ramps/steps	Backward caste	3	None	-	-
655	79	7	Amman Street	Commercial	Ramps/steps	General Category	3	None	-	-
656	79	7	Amman Street	Residence	Access difficulty	Backward caste	6	None	-	-
657	79	7	Ayya Kovil Street	Residence	Ramps/steps	-	5	BPL	-	-
658	79	7	Gandhi Main Road	Residence	Ramps/steps	-	-	None	-	-
659	79	7	Govindan Street	Residence	Ramps/steps	General Category	4	None	-	-
660	79	7	Earikarai Salai	Residence	Ramps/steps	General Category	4	None	-	-
661	79	7	Earikarai Salai	Residence	Ramps/steps	-	-	None	-	-
662	79	7	Iyappan Street	Residence	Ramps/steps	Backward caste	5	None	-	-
663	79	7	Iyappan Street	Residence	Ramps/steps	Backward caste	4	None	-	-
664	79	7	Iyappan Street	Residence	Ramps/steps	Most Backward caste	4	None	-	-
665	79	7	Anna Nedunchalai	Residence	Ramps/steps	Backward caste	3	None	-	-
666	79	7	Anna Nedunchalai	Residence	Ramps/steps	Backward caste	4	None	-	-
667	79	7	Anna Nedunchalai	Residence	Ramps/steps	Backward caste	3	None	-	-
668	80	8	Narayanan Nagar	Residence	Ramps/steps	-	-	BPL	-	-
669	80	8	Narayanan Nagar	Residence	Ramps/steps	-	4	BPL	-	-
670	80	8	Narayanan Nagar	Residence	Ramps/steps	-	9	BPL	-	-
671	85	7	Earikarai Salai	Residence	Ramps/steps	-	-	None	-	-
672	80	8	Netaji Street	Residence	Ramps/steps	-	4	BPL	-	-
673	80	8	Netaji Street	Residence	Ramps/steps	-	4	None	-	-
674	80	7	Narayana Road	Residence	Ramps/steps	-	-	None	-	-

S. No.	Ward Number	Zone Number	Road Name	Use	Affected Structure	Social Category	Family Size	Vulnerable Status	Name of Shop	No of Employees
675	80	8	Sangam Street	Others	Ramps/ steps	-	-	None	-	-
676	80	7	Sangam Street	Residence	Ramps/ steps	-	-	None	-	-
677	80	8	Narayanan Nagar	Commercial	Ramps/ steps	-	-	None	-	-
678	80	8	Narayanan Nagar	Residence	Ramps/ steps	-	-	None	-	-
679	79	7	Pushpham Salai	Commercial	Ramps/ steps	Backward caste	4	None	-	-
680	79	7	Iyappan Street	Residence	Ramps/ steps	Backward caste	4	None	-	-
681	79	7	Iyappan Street	Residence	Ramps/ steps	Most Backward caste	4	None	-	-
682	79	7	Erikkarai Road	Commercial	Ramps/ steps	Backward caste	4	None	-	-
683	79	7	Erikkarai Road	Commercial	Ramps/ steps	Backward caste	4	BPL	Sree Lakshmi Tiffin Center	-
684	79	7	Erikkarai Road	Residence	Ramps/ steps	Backward caste	4	None	-	-
685	79	7	Erikkarai Road	Residence	Ramps/ steps	General Category	5	None	-	-
686	79	7	Anna Street	Residence	Ramps/ steps	Backward caste	2	None	-	-
687	79	7	Anna Street	Residence	Ramps/ steps	General Category	4	None	-	-
688	79	7	Pandi Street	Residence	Ramps/ steps	Most Backward caste	4	BPL	-	-
689	79	7	Pandi Street	Residence	Ramps/ steps	Backward caste	4	None	-	-
690	79	7	Bharathidasan Street	Residence	Ramps/ steps	Most Backward caste	5	None	-	-
691	79	7	Bharathidasan Street	Residence	Ramps/ steps	Backward caste	5	None	-	-
692	79	7	Bharathidasan Street	Residence	Ramps/ steps	Most Backward caste	5	None	-	-
693	79	7	Bharathidasan Street	Residence	Ramps/ steps	Backward caste	4	None	-	-
694	79	7	Sir. C.V. Raman Street	Residence	Ramps/ steps	Backward caste	5	None	-	-
695	79	7	Sir. C.V. Raman Street	Residence	Ramps/ steps	Backward caste	5	None	-	-
696	79	7	Sir. C.V. Raman Street	Residence	Ramps/ steps	Backward caste	5	None	-	-
697	79	7	Indragandhi Street	Residence	Ramps/ steps	Backward caste	4	BPL	-	-
698	79	7	Indragandhi Street	Commercial	Ramps/ steps	Backward caste	4	None	-	-
699	79	7	Indragandhi Street	Commercial	Ramps/ steps	Backward caste	4	None	-	-

S. No.	Ward Number	Zone Number	Road Name	Use	Affected Structure	Social Category	Family Size	Vulnerable Status	Name of Shop	No of Employees
700	79	7	Indragandhi Cross Street	Residence	Ramps/ steps	Most Backward caste	4	None	-	-
701	79	7	Indragandhi Cross Street	Residence	Ramps/ steps	Most Backward caste	5	None	-	-
702	79	7	Ramaswamy Street	Residence	Ramps/ steps	Backward caste	4	None	-	-
703	79	7	Ramaswamy Street	Residence	Ramps/ steps	Backward caste	3	None	-	-
704	79	7	Ramaswamy Street	Residence	Ramps/ steps	Most Backward caste	4	None	-	-
705	79	7	Ragavendra Street	Residence	Ramps/ steps	Most Backward caste	4	None	-	-
706	79	7	Periyar Street	Residence	Ramps/ steps	Backward caste	4	None	-	-
707	79	7	Periyar Street	Residence	Ramps/ steps	Backward caste	5	None	-	-
708	79	7	Periyar Street	Residence	Ramps/ steps	Backward caste	5	None	-	-
709	79	7	Periyar Street	Residence	Ramps/ steps	Backward caste	6	None	-	-
710	79	7	MGR Street	Residence	Ramps/ steps	Backward caste	5	None	-	-
711	79	7	MGR Street	Residence	Ramps/ steps	Backward caste	4	None	-	-
712	79	7	Mahalakshmi Street	Residence	Ramps/ steps	Backward caste	6	None	-	-
713	79	7	Mahalakshmi Street	Residence	Ramps/ steps	Backward caste	4	None	-	-
714	79	7	Veeralakshmi Street	Residence	Ramps/ steps	Backward caste	7	None	-	-
715	79	7	Veeralakshmi Street	Residence	Ramps/ steps	Backward caste	6	None	-	-
716	79	7	Dhanalakshmi Street	Residence	Ramps/ steps	Backward caste	5	None	-	-
717	79	7	Thiruvallur Street	Residence	Ramps/ steps	Backward caste	4	None	-	-
718	79	7	Rajvigandhi Street	Residence	Ramps/ steps	Backward caste	6	None	-	-
719	79	7	Govindhan Street	Residence	Ramps/ steps	Backward caste	5	None	-	-
720	79	7	Vijayalakshmi Street	Residence	Ramps/ steps	Backward caste	5	WHH	-	-
721	79	7	Vijayalakshmi Street	Residence	Ramps/ steps	Backward caste	7	WHH	-	-
722	79	7	Vijayalakshmi Street	Residence	Ramps/ steps	Most Backward caste	5	WHH	-	-
723	79	7	Vijayalakshmi Street	Residence	Ramps/ steps	Backward caste	6	BPL	-	-
724	79	7	Sivasanmugam Street	Residence	Ramps/ steps	Backward caste	5	None	-	-

S. No.	Ward Number	Zone Number	Road Name	Use	Affected Structure	Social Category	Family Size	Vulnerable Status	Name of Shop	No of Employees
725	79	7	Sivasanmugam Street	Residence	Ramps/steps	Backward caste	6	None	-	-
726	79	7	Perumal Kovil Street	Residence	Ramps/steps	Backward caste	5	BPL	-	-
727	79	7	Perumal Kovil Street	Residence	Ramps/steps	Backward caste	4	None	-	-
728	79	7	Santhothomas Street	Residence	Ramps/steps	Most Backward caste	4	None	-	-
729	79	7	Thomas Street	Residence	Ramps/steps	Backward caste	4	None	-	-
730	79	7	Krishna 2nd Street	Residence	Ramps/steps	Backward caste	4	None	-	-
731	79	7	Krishna 2nd Street	Residence	Ramps/steps	Backward caste	2	None	-	-
732	79	7	Krishna Street	Residence	Ramps/steps	General Category	4	None	-	-
733	79	7	MGR Street	Residence	Ramps/steps	Scheduled caste	4	SC	-	-
734	79	7	MGR Street	Residence	Ramps/steps	General Category	2	None	-	-
735	79	7	VOC Street	Residence	Ramps/steps	Backward caste	4	None	-	-
736	79	7	Gandhi Nedunchalai	Commercial	Ramps/steps	Backward caste	4	None	-	5
737	79	7	Gandhi Nedunchalai	Residence	Ramps/steps	Scheduled caste	4	BPL + SC	-	-
738	79	7	Gandhi Nedunchalai	Residence	Ramps/steps	Scheduled caste	4	BPL + SC	-	-
739	79	7	Gandhi Nedunchalai	Residence	Ramps/steps	Scheduled caste	5	BPL + SC	-	-
740	79	7	Gandhi Nedunchalai	Residence	Ramps/steps	Most Backward caste	4	BPL	-	-
741	79	7	Gandhi Nedunchalai	Others	Ramps/steps	Scheduled caste	3	BPL + WHH + SC	-	-
742	80	7	4th Main Road, Banu Nagar	Residence	Ramps/steps	Backward caste	6	None	-	-
743	80	7	4th Main Road, Banu Nagar	Residence	Ramps/steps	Backward caste	5	None	-	-
744	80	7	4th Main Road, Banu Nagar	Residence	Ramps/steps	Backward caste	5	None	-	-
745	80	7	4th Main Road, Banu Nagar	Residence	Ramps/steps	General Category	4	None	-	-
746	80	7	4th Main Road, Banu Nagar	Residence	Ramps/steps	Backward caste	6	None	-	-
747	80	7	20th Avenue, Banu Nagar	Residence	Ramps/steps	Backward caste	4	None	-	-

S. No.	Ward Number	Zone Number	Road Name	Use	Affected Structure	Social Category	Family Size	Vulnerable Status	Name of Shop	No of Employees
748	80	7	20th Avenue, Banu Nagar	Residence	Ramps/steps	General Category	6	None	-	-
749	80	7	20th Avenue, Banu Nagar	Residence	Ramps/steps	General Category	5	None	-	-
750	80	7	4th Main Road, Banu Nagar	Residence	Ramps/steps	Most Backward caste	4	None	-	-
751	80	7	20th Avenue, Banu Nagar	Residence	Ramps/steps	Backward caste	5	None	-	-
752	80	7	20th Avenue, Banu Nagar	Residence	Ramps/steps	Backward caste	5	None	-	-
753	80	7	20th Avenue, Banu Nagar	Residence	Ramps/steps	Backward caste	6	None	-	-
754	80	7	3rd Main Road, Banu Nagar	Residence	Ramps/steps	Backward caste	4	BPL	-	-
755	80	7	Thilagar Street	Residence	Ramps/steps	Backward caste	4	None	-	-
756	80	7	Thilagar Street	Residence	Ramps/steps	General Category	4	None	-	-
757	80	7	21st Avenue,, Banu Nagar	Residence	Ramps/steps	General Category	4	None	-	-
758	80	7	21st Avenue,, Banu Nagar	Residence	Ramps/steps	Backward caste	5	None	-	-
759	80	7	21st Avenue,, Banu Nagar	Residence	Ramps/steps	Backward caste	4	None	-	-
760	80	7	21st Avenue,, Banu Nagar	Residence	Ramps/steps	Backward caste	4	BPL	-	-
761	80	7	21st Avenue,, Banu Nagar	Residence	Ramps/steps	General Category	4	None	-	-
762	80	7	21st Avenue,, Banu Nagar	Residence	Ramps/steps	General Category	5	None	-	-
763	80	7	21st Avenue,, Banu Nagar	Residence	Ramps/steps	Backward caste	4	None	-	-
764	80	7	21st Avenue,, Banu Nagar	Residence	Ramps/steps	Backward caste	4	None	-	-
765	80	7	21st Avenue,, Banu Nagar	Residence	Ramps/steps	Backward caste	3	None	-	-
766	80	7	4th Main Road, Banu Nagar	Residence	Ramps/steps	General Category	6	None	-	-
767	80	7	4th Main Road, Banu Nagar	Residence	Ramps/steps	General Category	4	None	-	-
768	79	7	MGR 2nd Cross Street	Residence	Ramps/steps	Backward caste	4	WHH	-	-
769	79	7	MGR 2nd Cross Street	Residence	Ramps/steps	Backward caste	4	None	-	-
770	79	7	Nathamuni 1st Cross Street	Residence	Ramps/steps	Backward caste	5	None	-	-
771	79	7	Nathamuni 1st Cross Street	Residence	Ramps/steps	-	5	None	-	-
772	79	7	Nathamuni Street	Residence	Ramps/steps	Backward caste	7	None	-	-
773	79	7	Nathamuni Street	Residence	Ramps/steps	Backward caste	6	WHH	-	-

S. No.	Ward Number	Zone Number	Road Name	Use	Affected Structure	Social Category	Family Size	Vulnerable Status	Name of Shop	No of Employees
774	79	7	Nathamuni Street	Residence	Ramps/steps	-	3	None	-	-
775	79	7	Nathamuni 2nd Cross Street	Residence	Ramps/steps	-	3	None	-	-
776	79	7	NSC Bos Road	Residence	Ramps/steps	Backward caste	4	None	-	-
777	79	7	NSC Bos Road	Residence	Ramps/steps	-	3	None	-	-
778	79	7	NSC Bos Road	Residence	Ramps/steps	Backward caste	5	None	-	-
779	79	7	NSC Bos Road	Residence	Ramps/steps	-	5	None	-	-
780	79	7	NSC Bos Road	Residence	Ramps/steps	Backward caste	5	None	-	-
781	79	7	Indhiragandhi Street	Residence	Ramps/steps	Backward caste	-	None	-	-
782	79	7	Indhiragandhi Street	Residence	Ramps/steps	Backward caste	3	None	-	-
783	80	7	Banu Nagar, 30th Avenue	Residence	Ramps/steps	-	4	None	-	-
784	80	7	Banu Nagar, 6th Main Road	Residence	Ramps/steps	-	4	None	-	-
785	80	7	Banu Nagar, 6th Main Road	Commercial	Ramps/steps	-	-	None	-	-
786	80	7	Banu Nagar, 27th Avenue	Residence	Ramps/steps	-	5	WHH	-	-
787	82	7	Pudu Street	Residence	Ramps/steps	-	3	BPL	-	-
788	82	7	Pudu Street	Residence	Ramps/steps	-	-	None	-	-
789	82	7	Pudu Street	Residence	Ramps/steps	-	5	BPL	-	-
790	82	7	Pudu Street	Residence	Ramps/steps	Backward caste	-	None	-	-
791	82	7	Pudu Street	Residence	Ramps/steps	-	-	None	-	-
792	82	7	Pudu Street	Residence	Ramps/steps	-	-	None	-	-
793	82	7	Pudu Street	Residence	Ramps/steps	-	3	BPL	-	-
794	82	7	Pudu Street	Residence cum Commercial	Ramps/steps	-	-	None	-	-
795	82	7	Pudu Street	Commercial	Ramps/steps	-	-	None	S.R. Maligai Stores	1
796	82	7	Pudu Street	Residence	Ramps/steps	-	4	BPL	-	-
797	82	8	Banu Nagar	Residence	Ramps/steps	-	4	BPL	-	-
798	82	8	Banu Nagar, 4th Avenue	Residence	Ramps/steps	-	3	BPL	-	-

S. No.	Ward Number	Zone Number	Road Name	Use	Affected Structure	Social Category	Family Size	Vulnerable Status	Name of Shop	No of Employees
799	82	8	East Banu Nagar	Others	Ramps/ steps	-	-	None	-	-
800	82	8	1st Cross Street, East Banu Nagar	Residence	Ramps/ steps	-	2	None	-	-
801	82	8	East Banu Nagar	Residence	Ramps/ steps	-	5	BPL	-	-
802	82	8	East Banu Nagar	Residence	Ramps/ steps	-	5	BPL	-	-
803	82	8	East Banu Nagar	Residence	Ramps/ steps	-	-	None	Mani Murugan Store	-
804	82	8	East Banu Nagar	Residence	Ramps/ steps	-	4	BPL	-	-
805	82	8	East Banu Nagar	Residence	Ramps/ steps	-	4	BPL	-	-
806	82	8	East Banu Nagar	Residence	Ramps/ steps	-	5	BPL	-	-
807	82	8	East Banu Nagar	Residence	Ramps/ steps	-	2	BPL	-	-
808	82	8	East Banu Nagar	Residence	Ramps/ steps	-	-	None	-	-
809	82	8	5th East Banu Nagar	Residence	Ramps/ steps	-	4	BPL	-	-
810	82	8	7th Avenue, Banu Nagar	Residence	Ramps/ steps	-	4	None	-	-
811	82	8	17th Avenue, Banu Nagar	Residence	Ramps/ steps	-	5	BPL	-	-
812	82	8	1st Main Road, Banu Nagar	Commercial	Ramps/ steps	-	-	None	Kavi Gold Kavaring	-
813	82	8	Banu Nagar West	Commercial	Ramps/ steps	-	-	None	Vegetable Shop	-
814	82	8	Banu Nagar, 1st Main Road	Commercial	Ramps/ steps	-	-	None	Flower Shop	-
815	82	8	West Banu Nagar	Others	Ramps/ steps	-	-	None	-	-
816	82	8	Banu Nagar Main Road	Commercial	Ramps/ steps	-	-	None	Mix Match	-
817	82	8	Banu Nagar, 1st Main Road	Residence cum Commercial	Ramps/ steps	-	-	None	Ganesh Saloon	-
818	82	8	Banu Nagar, 1st Main Road	Residence	Ramps/ steps	-	-	None	Ganapathy Stores	-
819	82	8	Banu Nagar Main Road	Commercial	Ramps/ steps	-	-	None	Laundry	-
820	82	8	Banu Nagar West Main Road	Commercial	Ramps/ steps	-	-	None	Laundry	-
821	82	8	Banu Nagar, 1st Main Road	Commercial	Ramps/ steps	-	-	None	Store	-
822	82	8	Banu Nagar	Commercial	Ramps/ steps	-	-	None	Soup Stall	-

S. No.	Ward Number	Zone Number	Road Name	Use	Affected Structure	Social Category	Family Size	Vulnerable Status	Name of Shop	No of Employees
823	82	8	1st Banu Avenue	Residence	Ramps/steps	-	-	None	-	-
824	82	8	West Banu Avenue	Residence	Ramps/steps	-	-	BPL	-	-
825	82	8	West Banu Nagar Main Road	Commercial	Ramps/steps	-	-	None	Ram Tools and Spare	-
826	82	8	Daniel Main Road	Commercial	Ramps/steps	-	5	BPL	-	-
827	82	8	Banu Nagar West	Residence	Ramps/steps	-	4	None	Mathaji Store	-
828	82	8	Banu Nagar Main Road	Commercial	Ramps/steps	-	-	None	-	-
829	82	8	EVR Street	Commercial	Ramps/steps	-	-	None	Chicken Shop	-
830	82	8	EVR Street, Banu Nagar	Commercial	Ramps/steps	-	-	None	Gangai Textiles	-
831	82	8	EVR Periyar Street	Commercial	Ramps/steps	-	3	BPL	-	-
832	82	8	EVR Periyar Street	Residence	Ramps/steps	-	3	BPL	-	-
833	79	7	Murugambedu Main Road	Residence	Ramps/steps	Backward caste	4	None	-	-
834	79	7	Murugambedu Main Road	Residence	Ramps/steps	Most Backward caste	4	None	-	-
835	79	7	Murugambedu Main Road	Residence	Ramps/steps	Backward caste	2	None	-	-
836	79	7	Sri Kantha Kottam Street	Residence	Ramps/steps	Most Backward caste	4	None	-	-
837	79	7	Sri Kantha Kottam Street	Residence	Ramps/steps	Backward caste	2	None	-	-
838	79	7	Vijaya Nagar	Residence	Ramps/steps	Backward caste	4	None	-	-
839	79	7	Murugambedu Vijaya Avenue	Residence	Ramps/steps	Most Backward caste	4	None	-	-
840	79	7	Anna Nedunchalai Main Road	Residence	Ramps/steps	Backward caste	5	None	-	-
841	79	7	Anna Nedunchalai Main Road	Residence	Ramps/steps	Backward caste	3	BPL	-	-
842	79	7	Anna Nedunchalai Main Road	Residence cum Commercial	Ramps/steps	Backward caste	4	BPL	-	-
843	79	7	Banu Nagar, 32nd Avenue	Residence cum Commercial	Ramps/steps	Backward caste	5	BPL	-	-

S. No.	Ward Number	Zone Number	Road Name	Use	Affected Structure	Social Category	Family Size	Vulnerable Status	Name of Shop	No of Employees
844	82	7	Perumal Kovil Street	Commercial	Ramps/steps	Most Backward caste	3	BPL	-	-
845	82	7	Perumal Kovil Street	Commercial	Ramps/steps	Backward caste	2	BPL	-	-
846	82	7	Perumal Kovil Street	Residence cum Commercial	Ramps/steps	Most Backward caste	3	BPL	-	-
847	79	7	Varalamathi Nagar	Residence	Ramps/steps	-	-	None	-	-
848	79	7	Varalamathi Nagar	Residence	Ramps/steps	-	-	None	-	-
849	79	7	Varalamathi Nagar	Residence	Ramps/steps	-	-	BPL	-	-
850	79	7	Varalamathi Nagar	Residence	Ramps/steps	-	-	BPL	-	-
851	79	7	Varalamathi Nagar	Residence	Ramps/steps	-	-	BPL	-	-
852	82	7	New Street	Residence	Ramps/steps	-	4	BPL	-	-
853	82	7	New Street	Residence	Ramps/steps	-	4	BPL	-	-
854	82	7	New Street	Residence	Ramps/steps	-	4	BPL	-	-
855	79	7	Annai Therasa Street	Residence	Ramps/steps	-	4	BPL	-	-
856	79	7	Annai Therasa Street	Residence	Ramps/steps	-	3	BPL	-	-
857	78	7	Annai Therasa Street	Residence	Ramps/steps	-	4	BPL	-	-
858	79	7	Nagathamma n Kovil Street	Residence	Ramps/steps	-	4	BPL	-	-
859	79	7	Nagathamma n Kovil Street	Residence	Ramps/steps	-	-	None	Rathod Nivas Jewellery Shop	-
860	79	7	Abrami Street	Residence	Ramps/steps	-	2	BPL	-	-
861	80	7	Munusamy Pillai Street	Residence	Ramps/steps	-	4	BPL	-	-
862	82	7	West Balaji Nagar, 2nd Main Road	Residence	Ramps/steps	-	-	None	-	-
863	82	7	EVR Street	Residence	Ramps/steps	-	-	None	-	-
864	82	7	Thenral Nagar	Residence	Ramps/steps	Most Backward caste	3	BPL	-	-
865	82	7	West Balaji Nagar Main Road	Residence	Ramps/steps	Most Backward caste	2	None	-	-

S. No.	Ward Number	Zone Number	Road Name	Use	Affected Structure	Social Category	Family Size	Vulnerable Status	Name of Shop	No of Employees
866	82	7	Kalaijar Street	Residence	Ramps/ steps	Backward caste	-	BPL	-	-
867	82	7	Kantha Kottam Nagar	Residence	Ramps/ steps	-	3	None	-	-
868	82	7	Kantha Kottam Nagar	Residence cum Commercial	Ramps/ steps	-	3	None	-	-
869	82	7	Kantha Kottam Nagar	Residence	Ramps/ steps	-	-	None	-	-
870	82	7	Kantha Kottam Nagar	Residence	Ramps/ steps	-	-	None	-	-
871	82	7	Thenal Nagar, 1st Main Road	Residence	Ramps/ steps	-	4	None	-	-
872	82	7	Sakthi Vel Nagar, 3rd Street	Residence	Ramps/ steps	-	3	None	-	-
873	82	7	Sakthi Vel Nagar, 3rd Street	Residence	Ramps/ steps	-	4	None	-	-
874	82	7	Sakthi Vel Nagar, 3rd Street	Residence	Ramps/ steps	-	-	None	-	-
875	82	7	Sakthi Vel Nagar, 3rd Street	Residence	Ramps/ steps	-	3	None	-	-
876	82	7	Murugambedu Main Road	Residence	Ramps/ steps	Most Backward caste	-	None	-	-
877	82	7	Murugambedu Main Road	Residence	Ramps/ steps	Most Backward caste	-	None	-	-
878	82	7	Pasuponnu Nagar	Residence	Ramps/ steps	-	-	None	-	-
879	82	7	Pasuponnu Nagar	Residence	Ramps/ steps	-	-	None	-	-
880	82	7	Pasuponnu Nagar	Residence	Ramps/ steps	-	-	None	-	-
881	82	7	Pasuponnu Nagar	Residence	Ramps/ steps	-	-	None	-	-
882	82	7	Malar Nagar	Residence	Ramps/ steps	-	-	None	-	-
883	82	7	Sakthivel Nagar, 4th Cross Street	Residence	Ramps/ steps	-	-	None	-	-
884	82	7	Sakthivel Nagar, 4th Cross Street	Residence	Ramps/ steps	General Category	-	None	-	-
885	82	7	Sakthivel Nagar, 4th Cross Street	Residence	Ramps/ steps	Backward caste	-	None	-	-
886	79	7	A.K.A Kovil Street	Residence	Ramps/ steps	-	-	None	-	-
887	79	7	Eswaran Kovil Street	Residence	Ramps/ steps	-	5	BPL	-	-

S. No.	Ward Number	Zone Number	Road Name	Use	Affected Structure	Social Category	Family Size	Vulnerable Status	Name of Shop	No of Employees
888	82	7	3rd Main Road	Residence	Ramps/ steps	General Category	4	None	-	-
889	82	7	3rd Main Road	Residence	Ramps/ steps	-	-	None	-	-
890	82	7	3rd Main Road	Residence	Ramps/ steps	General Category	2	None	-	-
891	82	7	3rd Main Road	Residence	Ramps/ steps	General Category	4	None	-	-
892	82	7	3rd Main Road	Residence	Ramps/ steps	General Category	4	None	-	-
893	79	7	Pasuponnu Nagar, 2nd Street	Residence	Ramps/ steps	Most Backward caste	4	None	-	-
894	79	7	4th Main Road	Residence	Ramps/ steps	Backward caste	4	None	-	-
895	79	7	Pasuponnu Nagar, 2nd Avenue	Residence	Ramps/ steps	Backward caste	4	None	-	-
896	79	7	Pasuponnu Nagar, 1st Main Road	Residence	Ramps/ steps	General Category	4	None	-	-
897	79	7	Pasuponnu Nagar, 1st Main Road	Residence	Ramps/ steps	General Category	4	None	-	-
898	79	7	Pasuponnu Nagar, 1st Main Road	Residence	Ramps/ steps	General Category	4	None	-	-
899	79	7	Pasuponnu Nagar, 1st Main Road	Residence	Ramps/ steps	General Category	4	None	-	-
900	79	7	Pasuponnu Nagar, 1st Main Road	Residence	Ramps/ steps	General Category	4	None	-	-
901	79	7	Pasuponnu Nagar, 1st Main Road	Residence	Ramps/ steps	General Category	4	None	-	-
902	79	7	Pasuponnu Nagar, 1st Main Road	Residence	Ramps/ steps	General Category	4	None	-	-
903	79	7	Pasuponnu Nagar, 1st Main Road	Residence	Ramps/ steps	General Category	4	None	-	-
904	79	7	Pasuponnu Nagar, 4th Avenue	Residence	Ramps/ steps	General Category	4	None	-	-
905	82	7	Pillaiyar Kovil Street	Residence cum Commercial	Ramps/ steps	Backward caste	3	None	-	-
906	82	7	Balaji Nagar, 5th Main Road	Residence	Ramps/ steps	Backward caste	6	None	-	-
907	82	7	5th Street, West Balaji Nagar	Residence	Ramps/ steps	Scheduled caste	4	SC	-	-

S. No.	Ward Number	Zone Number	Road Name	Use	Affected Structure	Social Category	Family Size	Vulnerable Status	Name of Shop	No of Employees
908	82	7	2nd Main Road, West Balaji Nagar	Residence	Ramps/steps	General Category	-	None	-	-
909	80	7	1st Avenue Cross	Others	Ramps/steps	Backward caste	-	None	-	-
910	80	7	15th Avenue	Residence	Ramps/steps	General Category	3	None	-	-
911	80	7	15th Avenue	Residence	Ramps/steps	General Category	8	None	-	-
912	80	7	15th Avenue	Residence cum Commercial	Ramps/steps	General Category	2	BPL	-	-
913	80	7	Banu Nagar, 15th Avenue	Residence	Ramps/steps	General Category	3	None	-	-
914	80	7	Banu Nagar, 15th Avenue	Residence cum Commercial	Ramps/steps	Backward caste	-	None	-	-
915	80	7	Pillaiyar Kovil Street	Others	Ramps/steps	-	-	None	-	-
916	24	3	Sivaprakasam Nagar	Residence	Ramps/steps	General Category	3	None	-	-
917	24	3	Sivaprakasam Nagar Kanyanamandapam Road	Residence	Ramps/steps	-	-	None	-	-
918	24	3	Sivaprakasam Nagar, 2nd Street	Residence	Ramps/steps	Backward caste	4	None	-	-
919	24	3	Service Road	Residence	Ramps/steps	-	-	None	-	-
920	24	3	Service Road	Residence	Ramps/steps	Backward caste	4	None	-	-
921	24	3	Anna Ninaivu Main Road	Residence	Ramps/steps	Backward caste	4	None	-	-
922	24	3	Anna Ninaivu Main Road	Commercial	Ramps/steps	Backward caste	5	None	-	-
923	24	3	Anna Ninaivu Main Road	Residence	Ramps/steps	Backward caste	5	None	-	-
924	24	3	Anna Ninaivu Main Road	Residence	Ramps/steps	General Category	6	None	-	-
925	24	3	GNT Road	Commercial	Ramps/steps	General Category	5	None	-	-
926	24	3	Ambathur Puzhal Road	Commercial	Ramps/steps	Scheduled caste	5	BPL + SC	-	-
927	24	3	Ambathur Puzhal Road	Commercial	Ramps/steps	Scheduled caste	5	SC	-	-
928	25	3	Thiruvalluvar Street	Residence	Ramps/steps	Backward caste	8	BPL	-	-
929	25	3	Thiruvalluvar Street	Residence	Ramps/steps	Backward caste	5	BPL	-	-

S. No.	Ward Number	Zone Number	Road Name	Use	Affected Structure	Social Category	Family Size	Vulnerable Status	Name of Shop	No of Employees
930	25	3	Mithieu Street	Residence	Ramps/steps	Most Backward caste	5	BPL	-	-
931	25	3	Mithieu Street	Residence	Ramps/steps	Backward caste	4	None	-	-
932	25	3	David Jayavel Street	Residence	Ramps/steps	Most Backward caste	3	BPL	-	-
933	25	3	Kathirvel Main Road	Commercial	Ramps/steps	Backward caste	3	None	-	-
934	25	3	Kathirvel Main Road	Commercial	Ramps/steps	Most Backward caste	3	None	-	-
935	25	3	EMS Street	Commercial	Ramps/steps	Backward caste	-	None	-	25
936	25	3	VOC Street	Residence	Ramps/steps	-	-	None	-	-
937	25	3	VOC Street	Residence	Ramps/steps	-	-	None	-	-
938	25	3	VOC Street	Residence	Ramps/steps	-	-	None	-	-
939	25	3	VOC Street	Residence	Ramps/steps	Most Backward caste	-	None	-	-
940	25	3	VOC Street	Residence	Ramps/steps	Backward caste	5	BPL	-	-
941	25	3	VOC Street	Residence	Ramps/steps	Backward caste	6	BPL	-	-
942	25	3	VOC Street	Residence	Ramps/steps	-	3	BPL	-	-
943	25	3	VOC Street	Residence	Ramps/steps	Most Backward caste	4	BPL	-	-
944	25	3	VOC Street	Residence	Ramps/steps	-	-	None	-	-
945	25	3	VOC Street	Residence	Ramps/steps	Scheduled caste	4	BPL + SC	-	-
946	25	3	VOC Street	Residence	Ramps/steps	Most Backward caste	6	BPL	-	-
947	25	3	VOC Street	Residence	Ramps/steps	-	4	None	-	-
948	25	3	Chelliamman Koil Street	Residence	Ramps/steps	-	3	None	-	-
949	25	3	Vinayagar Koil Street	Residence	Ramps/steps	Backward caste	5	BPL	-	-
950	24	3	JP Nagar Annex	Residence	Ramps/steps	-	4	None	-	-
951	24	3	JP Nagar Annex	Residence	Ramps/steps	-	5	BPL	-	-
952	24	3	JP Nagar, 3rd Main Road	Residence	Ramps/steps	-	-	None	-	-
953	24	3	Srinivasan Nagar	Residence cum	Ramps/steps	-	-	None	-	-

S. No.	Ward Number	Zone Number	Road Name	Use	Affected Structure	Social Category	Family Size	Vulnerable Status	Name of Shop	No of Employees
				Commercial						
954	24	3	Srinivasan Nagar Main Road	Residence	Ramps/ steps	-	2	BPL	-	-
955	24	3	Srinivasan Nagar	Kiosk / Bunk	Movable	-	-	None	-	-
956	24	3	Srinivasan Nagar	Residence	Ramps/ steps	-	5	None	-	-
957	24	3	Ranaga Avneue	Residence	Ramps/ steps	-	4	None	-	-
958	24	3	Ezhil Nagar Main Road	Residence	Ramps/ steps	-	3	BPL	-	-
959	24	3	Ezhil Nagar Main Road	Residence	Ramps/ steps	-	5	None	-	-
960	24	3	Ezhil Nagar Main Road	Residence	Ramps/ steps	-	-	None	-	-
961	24	3	Ezhil Nagar Main Road	Residence	Ramps/ steps	-	3	BPL	-	-
962	24	3	Ezhil Nagar Main Road	Residence	Ramps/ steps	-	3	BPL	-	-
963	24	3	Ezhil Nagar Main Road	Residence	Ramps/ steps	-	-	None	-	-
964	24	3	Ezhil Nagar Main Road	Residence	Ramps/ steps	-	-	None	-	-
965	24	3	Ezhil Nagar Main Road	Residence	Ramps/ steps	-	6	BPL	-	-
966	24	3	Ezhil Nagar Main Road	Residence	Ramps/ steps	-	-	None	-	-
967	24	3	Lakshmi Amman Kovil Street	Residence cum Commercial	Ramps/ steps	-	-	None	Star Beauty Parlour	-
968	24	3	Surpet Main Road	Residence	Ramps/ steps	-	-	None	Om Sakthi Food	-
969	24	3	Ezhil Nagar	Residence	Ramps/ steps	-	4	BPL	-	-
970	24	3	Ezhil Nagar	Residence	Ramps/ steps	-	4	BPL	-	-
971	24	3	JP Nagar 2nd Cross Street	Residence	Ramps/ steps	-	5	BPL	-	-
972	24	3	Bajania Kovil Street	Residence	Ramps/ steps	-	-	None	-	-
973	24	3	Brittania Street	Residence cum Commercial	Ramps/ steps	-	-	None	-	-
974	24	3	Anna Ninaivu 5th Street	Residence	Ramps/ steps	-	-	None	-	-
975	24	3	Anna Ninaivu 5th Street	Residence	Ramps/ steps	-	-	None	-	-
976	24	3	Anna Ninaivu 5th Street	Residence	Ramps/ steps	-	-	None	-	-

S. No.	Ward Number	Zone Number	Road Name	Use	Affected Structure	Social Category	Family Size	Vulnerable Status	Name of Shop	No of Employees
977	25	3	Brittania Nagar 3rd Street	Residence	Ramps/steps	General Category	4	None	-	-
978	25	3	Intuc Nagar Main Road	Residence	Access difficulty	Backward caste	5	None	-	-
979	25	3	Intuc Nagar Main Road	Residence	Ramps/steps	General Category	4	None	-	-
980	87	7	Mettu Street	Residence	Ramps/steps	-	-	None	-	-
981	87	7	Mettu Street	Residence	Ramps/steps	Most Backward caste	-	None	-	-
982	87	7	Madhanakuppam Road	Residence	Ramps/steps	-	-	None	-	-
983	87	7	Madhanakuppam Road	Residence	Ramps/steps	-	-	None	-	-
984	24	3	VOC Nagar	Residence	Ramps/steps	General Category	5	None	-	-
985	24	3	Jailakshmi Nagar	Residence cum Commercial	Ramps/steps	General Category	4	None	RSRI Dental Clinic	-
986	24	3	Sigaravelan Street	Residence	Ramps/steps	General Category	6	None	-	-
987	24	3	Thangavel Nagar	Residence	Ramps/steps	General Category	4	None	-	-
988	24	3	Subash Nagar, 1st Street,	Residence	Ramps/steps	General Category	4	None	-	-
989	24	3	Sivaprakasam South Main Road	Residence	Ramps/steps	Backward caste	3	BPL	-	-
990	24	3	Sivaprakasam South Main Road	Residence	Ramps/steps	Backward caste	4	BPL	-	-
991	24	3	Sivaprakasam South, 2nd Street	Residence	Ramps/steps	General Category	2	BPL	-	-
992	24	3	Sivaprakasam South, 2nd Street	Residence	Ramps/steps	Most Backward caste	4	BPL	-	-
993	24	3	Sivaprakasam South, 2nd Street	Residence	Ramps/steps	Backward caste	3	BPL	-	-
994	83	7	2nd Main Road, TVS Nagar	Residence	Ramps/steps	-	-	None	-	-
995	83	7	TVS Main Road	Residence	Ramps/steps	-	4	BPL	-	-
996	83	7	DeviKarumari Amman Nagar	Residence	Ramps/steps	-	4	BPL	-	-
997	25	3	Surapet Service Road	Commercial	Ramps/steps	-	-	None	Bakery & Shop	3

S. No.	Ward Number	Zone Number	Road Name	Use	Affected Structure	Social Category	Family Size	Vulnerable Status	Name of Shop	No of Employees
998	25	3	Padmavathi Street	Residence	Ramps/steps	-	5	BPL	-	-
999	25	3	Padmavathi Street	Residence	Ramps/steps	Most Backward caste	5	BPL	-	-
1000	25	3	Padmavathi, 3rd Street	Commercial	Ramps/steps	Backward caste	3	BPL	-	-
1001	83	7	AVS Main Road	Residence	Ramps/steps	Backward caste	4	None	-	-
1002	85	7	AVS Main Road	Residence	Ramps/steps	General Category	5	None	-	-
1003	83	7	AVS Main Road	Residence	Ramps/steps	Backward caste	7	None	-	-
1004	94	8	Balaammbigai Nagar Extn	Residence	Ramps/steps	-	4	BPL	-	-
1005	94	8	Balaammbigai Nagar Extn	Residence	Ramps/steps	-	4	BPL	-	-
1006	94	8	Balaammbigai Nagar Extn	Residence	Ramps/steps	-	4	BPL	-	-
1007	94	8	Bajanai Kovil Street,	Residence	Ramps/steps	-	3	BPL	-	-
1008	83	7	Pilliyar Kovil Street,	Residence	Ramps/steps	-	-	None	-	-
1009	82	7	Muruganpet Main Road	Residence	Ramps/steps	-	-	None	-	-
1010	24	3	Blaji Nagar, 3rd Street,	Residence	Ramps/steps	Scheduled caste	4	SC	-	-
1011	24	3	Blaji Nagar, 3rd Street,	Residence	Ramps/steps	Scheduled caste	3	SC	-	-
1012	23	3	3rd Street	Residence	Ramps/steps	-	-	None	-	-
1013	23	3	3rd Street	Residence	Ramps/steps	Scheduled caste	4	SC	-	-
1014	23	3	3rd Street	Residence	Ramps/steps	Most Backward caste	4	None	-	-
1015	85	7	Agastiyar Street,	Residence	Ramps/steps	Most Backward caste	4	None	-	-
1016	85	7	Kambar Street	Residence	Ramps/steps	-	4	None	-	-
1017	85	7	Kalidasan Street	Residence	Ramps/steps	General Category	4	None	-	-
1018	85	7	Ayyappan Steet	Residence	Ramps/steps	Most Backward caste	4	None	-	-
1019	85	7	Ayyappan Steet	Residence	Ramps/steps	Backward caste	4	None	-	-
1020	85	7	Ayyappan Steet	Residence	Ramps/steps	Backward caste	4	None	-	-
1021	85	7	Padbanaba Naidu Street	Commercial	Ramps/steps	General Category	4	None	-	-
1022	85	7	Padbanaba Naidu Street	Residence	Ramps/steps	General Category	4	None	-	-

S. No.	Ward Number	Zone Number	Road Name	Use	Affected Structure	Social Category	Family Size	Vulnerable Status	Name of Shop	No of Employees
1023	85	7	Padbanaba Naidu Street	Residence	Ramps/steps	Most Backward caste	5	None	-	-
1024	85	7	Padbanaba Naidu Street	Residence	Ramps/steps	Backward caste	4	None	-	-
1025	85	7	Padbanaba Naidu Street	Residence	Ramps/steps	Most Backward caste	4	None	-	-
1026	85	7	Sakthi Kudam Nagar	Residence	Ramps/steps	Backward caste	4	None	-	-
1027	85	7	Samandraya Nagar	Residence	Ramps/steps	General Category	4	None	-	-
1028	85	7	MTH Road	Commercial	Ramps/steps	Backward caste	4	None	-	1
1029	85	7	MTH Road	Residence	Ramps/steps	Backward caste	4	None	-	-
1030	85	7	MTH Road	Commercial	Ramps/steps	General Category	4	None	-	-
1031	85	7	MTH Road	Residence	Ramps/steps	Backward caste	4	None	-	-
1032	85	7	MTH Road	Commercial	Ramps/steps	Backward caste	4	None	Ambika Fancy Store	-
1033	85	7	MTH Road	Commercial	Ramps/steps	Backward caste	4	None	Rathi Textile	-
1034	85	7	MTH Road	Commercial	Ramps/steps	Backward caste	4	BPL	-	-
1035	85	7	MTH Road	Commercial	Ramps/steps	Backward caste	4	None	Rashitha Fasion	-
1036	85	7	MTH Road	Commercial	Ramps/steps	Backward caste	4	None	-	-
1037	85	7	MTH Road	Commercial	Ramps/steps	Backward caste	4	None	-	-
1038	85	7	MTH Road	Commercial	Ramps/steps	Most Backward caste	4	BPL	Down Foot Ware	-
1039	85	7	MTH Road	Commercial	Ramps/steps	Backward caste	4	None	Anandham Readymade s Shop	-
1040	85	7	MTH Road	Commercial	Ramps/steps	Backward caste	4	None	-	-
1041	85	7	MTH Road	Commercial	Ramps/steps	Backward caste	4	None	-	-
1042	85	7	MTH Road	Commercial	Ramps/steps	Backward caste	4	None	-	-
1043	85	7	MTH Road	Commercial	Ramps/steps	Backward caste	4	None	-	-
1044	85	7	MTH Road	Commercial	Ramps/steps	Backward caste	4	None	Suman Prawn Broker	-
1045	85	7	MTH Road	Commercial	Ramps/steps	Backward caste	4	None	-	-
1046	85	7	MTH Road	Commercial	Ramps/steps	Backward caste	4	BPL	-	-
1047	85	7	MTH Road	Commercial	Ramps/steps	Most Backward caste	4	BPL + WHH	-	-

S. No.	Ward Number	Zone Number	Road Name	Use	Affected Structure	Social Category	Family Size	Vulnerable Status	Name of Shop	No of Employees
1048	85	7	MTH Road	Commercial	Ramps/steps	Backward caste	4	BPL	-	-
1049	85	7	MTH Road	Commercial	Ramps/steps	Backward caste	4	None	-	-
1050	85	7	MTH Road	Commercial	Ramps/steps	Scheduled caste	4	BPL + WHH + SC	Fruit shop	-
1051	85	7	MTH Road	Commercial	Ramps/steps	Most Backward caste	4	BPL	-	-
1052	85	7	MTH Road	Commercial	Ramps/steps	Backward caste	4	BPL	Temple Shop	-
1053	85	7	MTH Road	Commercial	Ramps/steps	Backward caste	4	BPL	Flower Shop	-
1054	85	7	MTH Road	Commercial	Ramps/steps	Backward caste	4	BPL	-	-
1055	85	7	MTH Road	Commercial	Ramps/steps	Backward caste	4	BPL	-	-
1056	85	7	MTH Road	Commercial	Ramps/steps	Scheduled caste	4	BPL + SC	-	-
1057	85	7	Pattravakkam Service Road	Commercial	Ramps/steps	Backward caste	4	BPL	-	-
1058	85	7	Railway Station Road	Commercial	Ramps/steps	Most Backward caste	4	BPL	-	-
1059	85	7	Railway Station Road	Residence	Ramps/steps	Most Backward caste	4	BPL	-	-
1060	85	7	Railway Station Road	Commercial	Ramps/steps	Backward caste	4	None	-	-
1061	85	7	Railway Station Road	Commercial	Ramps/steps	Backward caste	4	None	-	-
1062	85	7	Railway Station Road	Commercial	Ramps/steps	Most Backward caste	4	None	-	-
1063	85	7	Railway Station Road	Commercial	Ramps/steps	Backward caste	4	None	-	-
1064	85	7	Railway Station Road	Commercial	Ramps/steps	General Category	4	BPL	-	-
1065	85	7	Natesan Street	Commercial	Ramps/steps	Most Backward caste	5	None	-	1
1066	85	7	Natesan Street	Residence	Ramps/steps	General Category	4	None	-	-
1067	85	7	Natesan Street	Commercial	Ramps/steps	General Category	4	None	-	-
1068	85	7	Natesan Street	Commercial	Ramps/steps	Backward caste	3	BPL	-	-
1069	85	7	Natesan Street	Commercial	Ramps/steps	Backward caste	3	BPL	-	-
1070	85	7	Natesan Street	Commercial	Ramps/steps	General Category	6	None	-	1
1071	85	7	Natesan Street	Commercial	Ramps/steps	General Category	4	None	-	1

S. No.	Ward Number	Zone Number	Road Name	Use	Affected Structure	Social Category	Family Size	Vulnerable Status	Name of Shop	No of Employees
1072	85	7	Kalyaniammal Street	Residence	Ramps/ steps	General Category	6	None	-	-
1073	85	7	Kalyaniammal Street	Residence	Ramps/ steps	Backward caste	4	None	-	-
1074	85	7	Kalyaniammal Street	Residence	Ramps/ steps	General Category	4	None	-	-
1075	85	7	Kalyaniammal Street	Residence	Ramps/ steps	General Category	4	None	-	-
1076	85	7	Kalyaniammal Street	Residence	Ramps/ steps	General Category	4	None	-	-
1077	85	7	Kalyaniammal Street	Commercial	Ramps/ steps	Most Backward caste	4	None	-	3
1078	85	7	GNG Salai	Commercial	Ramps/ steps	General Category	4	None	Hotel Kashthuri Bhavan	5
1079	85	7	GNG Salai	Commercial	Ramps/ steps	Backward caste	4	BPL	SS Cool Annai Bar	-
1080	85	7	GNG Salai	Commercial	Ramps/ steps	General Category	4	None	-	-
1081	85	7	GNG Salai	Commercial	Ramps/ steps	General Category	4	None	-	2
1082	85	7	GNG Salai	Commercial	Ramps/ steps	Backward caste	3	None	-	-
1083	85	7	GNG Salai	Commercial	Ramps/ steps	Backward caste	4	None	-	-
1084	85	7	GNG Salai	Commercial	Ramps/ steps	General Category	4	BPL	-	-
1085	85	7	GNG Salai	Commercial	Ramps/ steps	Backward caste	3	None	-	-
1086	85	7	GNG Salai	Commercial	Ramps/ steps	Backward caste	4	BPL	-	-
1087	85	7	GNG Salai	Commercial	Ramps/ steps	Backward caste	3	None	-	1
1088	85	7	GNG Salai	Commercial	Ramps/ steps	General Category	3	None	-	1
1089	85	7	GNG Salai	Commercial	Ramps/ steps	General Category	4	None	-	1
1090	83	7	Ellaiamman 2nd Cross Street,	Residence	Ramps/ steps	Backward caste	4	None	-	-
1091	83	7	Ellaiamman 2nd Cross Street,	Residence	Ramps/ steps	Backward caste	4	None	-	-
1092	83	7	Ellaiamman 2nd Cross Street,	Residence	Ramps/ steps	General Category	4	None	-	-
1093	83	7	Ellaiamman Kovil Street,	Residence	Ramps/ steps	Backward caste	4	None	-	-
1094	83	7	Ellaiamman Street,	Residence	Ramps/ steps	General Category	4	None	-	-
1095	85	7	MTH Road	Commercial	Ramps/ steps	Backward caste	-	None	-	-
1096	85	7	MTH Road	Residence	Ramps/ steps	-	4	None	-	-

S. No.	Ward Number	Zone Number	Road Name	Use	Affected Structure	Social Category	Family Size	Vulnerable Status	Name of Shop	No of Employees
1097	85	7	Kamarajar 9th Street,	Residence	Ramps/ steps	Backward caste	3	None	-	-
1098	24	3	Periyar Street	Residence	Ramps/ steps	Most Backward caste	4	None	-	-
1099	24	3	Periyar Street	Residence	Ramps/ steps	Backward caste	4	None	-	-
1100	85	7	Periyar Street	Residence	Ramps/ steps	Backward caste	5	None	-	-
1101	85	7	Nehru Street	Residence	Ramps/ steps	Backward caste	5	None	-	-
1102	85	7	Sivanandha Nagar 2nd Street,	Residence	Ramps/ steps	Backward caste	4	None	-	-
1103	85	7	Sivanandha Nagar, 3rd Cross Street,	Residence	Ramps/ steps	Backward caste	5	None	-	-
1104	85	7	Sivanandha Nagar, 3rd Cross Street,	Residence	Ramps/ steps	Backward caste	6	None	-	-
1105	85	7	Sivanandha Nagar, 3rd Cross Street,	Residence	Ramps/ steps	-	4	None	-	-
1106	85	7	Sivanandha Nagar, 1st Main Road	Residence	Ramps/ steps	-	4	None	-	-
1107	85	7	Sivanandha Nagar, 1st Main Road	Residence	Ramps/ steps	Backward caste	5	None	-	-
1108	85	7	Adhiamman Street	Residence	Ramps/ steps	-	5	None	-	-
1109	85	7	Adhiamman Street	Commercial	Ramps/ steps	Backward caste	5	None	-	-
1110	85	7	Adhiamman Street	Residence	Ramps/ steps	-	5	None	-	-
1111	85	7	Adhiamman Street	Residence	Ramps/ steps	-	-	None	-	-
1112	85	7	Kakkanchi Street	Residence	Ramps/ steps	Backward caste	5	None	-	-
1113	85	7	Kakkanchi Street	Residence	Ramps/ steps	Backward caste	4	None	-	-
1114	85	7	Kakkanchi Street	Residence	Ramps/ steps	Backward caste	5	None	-	-
1115	85	7	Teacher Colony Main Road	Residence	Ramps/ steps	Backward caste	4	None	-	-
1116	85	7	Teacher Colony Main Road	Residence	Ramps/ steps	Backward caste	6	None	-	-
1117	85	7	Ambedkar Street	Residence	Ramps/ steps	-	-	None	-	-
1118	85	7	Ambedkar Street	Commercial	Ramps/ steps	-	-	None	-	-

S. No.	Ward Number	Zone Number	Road Name	Use	Affected Structure	Social Category	Family Size	Vulnerable Status	Name of Shop	No of Employees
1119	85	7	Kallvai Street, Teacher Colony	Commercial	Ramps/steps	-	4	None	-	-
1120	85	7	Kallvai Street, Teacher Colony	Residence	Ramps/steps	Backward caste	4	None	-	-
1121	85	7	Kallvai Street, Teacher Colony	Residence	Ramps/steps	Backward caste	2	None	-	-
1122	85	7	Kallvai Street, Teacher Colony	Residence	Ramps/steps	-	-	None	-	-
1123	85	7	Ramar Kovil Street	Residence	Ramps/steps	Backward caste	6	None	-	-
1124	85	7	Thiru-Vi-Ka Street	Residence	Ramps/steps	-	4	None	-	-
1125	85	7	Thiru-Vi-Ka Street	Residence	Ramps/steps	-	6	None	-	-
1126	85	7	Thiru-Vi-Ka Street	Residence	Ramps/steps	-	6	None	-	-
1127	85	7	Thiru-Vi-Ka Street	Residence	Ramps/steps	Backward caste	4	None	-	-
1128	85	7	Ambedkar Street	Residence	Ramps/steps	-	4	None	-	-
1129	85	7	Ambedkar Street	Commercial	Ramps/steps	-	5	None	-	-
1130	85	7	Ambedkar Street	Residence	Ramps/steps	Backward caste	4	None	-	-
1131	85	7	Stalin Street	Residence	Ramps/steps	-	3	None	-	-
1132	85	7	Stalin Street	Residence	Ramps/steps	Backward caste	4	None	-	-
1133	85	7	Stalin Street	Residence	Ramps/steps	-	4	None	-	-
1134	85	7	Stalin Street	Residence	Ramps/steps	Backward caste	4	None	-	-
1135	85	7	Stalin Street	Residence	Ramps/steps	-	3	None	-	-
1136	85	7	Stalin Street	Residence	Ramps/steps	-	4	None	-	-
1137	85	7	Stalin Street	Residence	Ramps/steps	Backward caste	3	None	-	-
1138	85	7	Stalin Street	Residence	Ramps/steps	-	-	None	-	-
1139	85	7	Sathya Nagar Main	Residence	Ramps/steps	-	5	None	-	-
1140	85	7	Sathya Nagar Main	Residence	Ramps/steps	-	-	None	-	-
1141	85	7	Sathya Nagar Main	Residence	Ramps/steps	Backward caste	4	None	-	-
1142	85	7	Sathya Nagar Main	Residence	Ramps/steps	-	6	None	-	-
1143	85	7	Sathya Nagar Main	Residence	Ramps/steps	Backward caste	5	None	-	-
1144	85	7	Anna Street	Residence	Ramps/steps	-	5	None	-	-

S. No.	Ward Number	Zone Number	Road Name	Use	Affected Structure	Social Category	Family Size	Vulnerable Status	Name of Shop	No of Employees
1145	85	7	Anna Street	Residence	Ramps/steps	-	6	None	-	-
1146	83	7	VOC Street	Residence	Ramps/steps	Scheduled caste	-	SC	-	-
1147	83	7	Pilliar Kovil Street	Residence	Ramps/steps	Backward caste	5	None	-	-
1148	83	7	Pilliar Kovil Street	Residence	Ramps/steps	-	-	None	-	-
1149	23	3	Pilliar Kovil Street	Residence	Ramps/steps	Backward caste	4	None	-	-
1150	83	7	Srinivasapuram 1st Main Road	Residence	Ramps/steps	General Category	5	None	-	-
1151	83	7	Srinivasapuram 1st Main Road	Residence	Ramps/steps	General Category	7	None	-	-
1152	83	7	Srinivasapuram 1st Main Road	Residence	Ramps/steps	General Category	5	None	-	-
1153	82	7	Subalakshmi Nagar 3rd Street	Residence	Ramps/steps	General Category	4	None	-	-
1154	82	7	Subalakshmi Nagar 3rd Street	Residence	Ramps/steps	General Category	4	None	-	-
1155	83	7	Palla Street	Residence cum Commercial	Ramps/steps	Backward caste	2	BPL	S.B.Special Briyani	6
1156	83	7	Palla Street	Commercial	Ramps/steps	General Category	2	BPL	Sri kumaran Engineering	7
1157	83	7	Palla Street	Commercial	Ramps/steps	General Category	2	BPL	KKL.Tailors	4
1158	83	7	Palla Street	Commercial	Ramps/steps	Backward caste	2	BPL	Five Star Lining Works and Bed mart	2
1159	83	7	Palla Street	Commercial	Ramps/steps	General Category	2	BPL	Fruit Vendor	6
1160	83	7	Palla Street	Commercial	Ramps/steps	General Category	3	BPL	Flower Vendor	6
1161	83	7	Palla Street	Residence	Ramps/steps	General Category	3	BPL	Fruit Vendor	-
1162	83	7	Palla Street	Commercial	Ramps/steps	General Category	3	BPL	Flower Vendor	4
1163	83	7	Palla Street	Commercial	Ramps/steps	Backward caste	2	BPL	Fruit Vendor	1
1164	83	7	Palla Street	Commercial	Ramps/steps	General Category	3	BPL	Fruit Vendor	4

S. No.	Ward Number	Zone Number	Road Name	Use	Affected Structure	Social Category	Family Size	Vulnerable Status	Name of Shop	No of Employees
1165	83	7	Palla Street	Commercial	Ramps/steps	General Category	1	BPL	Fruit Vendor	4
1166	83	7	Palla Street	Residence cum Commercial	Ramps/steps	Backward caste	2	BPL	-	-
1167	83	7	Palla Street	Commercial	Ramps/steps	General Category	2	BPL	-	-
1168	83	7	Palla Street	Commercial	Ramps/steps	General Category	2	BPL	-	6
1169	83	7	Palla Street	Commercial	Ramps/steps	Backward caste	2	BPL	-	7
1170	83	7	Palla Street	Commercial	Ramps/steps	General Category	2	BPL	MESS	4
1171	83	7	Palla Street	Commercial	Ramps/steps	General Category	3	BPL	SRI VENKATES HWARA BAKERY	2
1172	83	7	Palla Street	Residence	Ramps/steps	General Category	3	BPL	-	-
1173	83	7	Palla Street	Commercial	Ramps/steps	General Category	3	BPL	BEST BRIYANI MALL	6
1174	83	7	Palla Street	Commercial	Ramps/steps	Backward caste	2	BPL	TAJ HARDWARES	-
1175	83	7	Palla Street	Commercial	Ramps/steps	General Category	3	BPL	-	4
1176	83	7	Palla Street	Commercial	Ramps/steps	General Category	1	BPL	-	1
1177	83	7	Palla Street	Commercial	Ramps/steps	Backward caste	2	BPL	ALPHA AGENCY	4
1178	24	3	Thirumal Nagar	Residence	Ramps/steps	-	-	None	-	-
1179	24	3	Venkata Sai Nagar	Residence	Ramps/steps	-	-	None	-	-
1180	24	3	Venkata Sai Nagar	Residence	Ramps/steps	-	3	None	-	-
1181	26	3	Surapet Main Road	Residence	Ramps/steps	Backward caste	4	WHH	-	-
1182	26	3	Surapet Main Road	Residence	Ramps/steps	-	-	None	-	-
1183	26	3	Surapet Main Road	Residence cum Commercial	Ramps/steps	-	-	None	-	-
1184	26	3	Surapet Main Road	Residence cum Commercial	Ramps/steps	General Category	3	WHH	S.S. Tea Stall	-
1185	26	3	Rajan 2nd Street	Residence	Ramps/steps	-	2	None	-	-

S. No.	Ward Number	Zone Number	Road Name	Use	Affected Structure	Social Category	Family Size	Vulnerable Status	Name of Shop	No of Employees
1186	32	3	Kangai Amman Kovil Street,	Residence	Ramps/ steps	-	-	None	-	-
1187	32	3	Kangai Amman Kovil Street,	Residence	Ramps/ steps	-	3	BPL	-	-
1188	32	3	Kangai Amman Kovil Street,	Residence	Ramps/ steps	-	-	None	-	-
1189	24	3	Revathy Nagar	Residence	Ramps/ steps	-	5	BPL	-	-
1190	24	3	Lakshmi Nagar	Residence cum Commercial	Ramps/ steps	-	5	WHH	-	-
1191	24	3	Lakshmi Nagar	Residence	Ramps/ steps	-	-	None	-	-
1192	24	3	Saraswathi Nagar Main Road	Residence	Ramps/ steps	-	5	BPL	-	-
1193	24	3	Saraswathi Nagar Main Road	Residence	Ramps/ steps	-	15	BPL	-	-
1194	32	3	Sarathy Nagar, 4th Street	Residence	Ramps/ steps	-	6	BPL	-	-
1195	32	3	Sarathy Nagar, 4th Street	Residence	Ramps/ steps	-	5	BPL	-	-
1196	32	3	Sarathy Nagar, 4th Street	Residence	Ramps/ steps	-	1	WHH	-	-
1197	32	3	Sarathy Nagar, 4th Street	Residence	Ramps/ steps	-	4	BPL	-	-
1198	32	3	Raman Nagar	Residence	Ramps/ steps	-	3	BPL	-	-
1199	32	3	Raman Nagar	Residence	Ramps/ steps	-	6	BPL	-	-
1200	32	3	Raman Nagar	Residence	Ramps/ steps	-	-	None	-	-
1201	32	3	Raman Nagar	Residence	Ramps/ steps	-	-	None	-	-
1202	32	3	Sarathy Nagar	Residence	Ramps/ steps	-	-	None	-	-
1203	32	3	Sarathy Nagar	Residence	Ramps/ steps	General Category	-	None	-	-
1204	32	3	Sarathy Nagar	Residence	Ramps/ steps	General Category	-	None	-	-
1205	24	3	Sri Ram Nagar, 1st Street,	Residence	Ramps/ steps	-	-	None	-	-
1206	24	3	Sri Venkateswara Nagar	Residence	Ramps/ steps	-	5	BPL	-	-

S. No.	Ward Number	Zone Number	Road Name	Use	Affected Structure	Social Category	Family Size	Vulnerable Status	Name of Shop	No of Employees
1207	24	3	Sri Venkateswara Nagar	Residence	Ramps/ steps	-	4	BPL	-	-
1208	24	3	Sri Venkateswara Nagar	Residence	Ramps/ steps	-	-	None	-	-
1209	24	3	Sri Venkateswara Nagar	Residence	Ramps/ steps	-	3	BPL	-	-
1210	24	3	Sri Venkateswara Nagar, 6th Street	Residence	Ramps/ steps	General Category	-	None	-	-
1211	32	3	Anna Street	Residence	Ramps/ steps	-	1	BPL	-	-
1212	26	3	Perumal Kovil Street	Residence	Ramps/ steps	-	4	BPL	-	-
1213	26	3	Perumal Kovil Street	Residence	Ramps/ steps	-	5	BPL	-	-
1214	32	3	Bharathiyar Street	Commercial	Ramps/ steps	-	-	None	Mani Ware Wash	-
1215	32	3	Bharathiyar Street	Residence	Ramps/ steps	-	-	BPL	-	-
1216	32	3	Bharathiyar Street	Residence	Ramps/ steps	-	4	BPL	-	-
1217	32	3	Bharathiyar Street	Residence	Ramps/ steps	-	-	None	-	-
1218	26	3	Lakshmi Amman Koil Street	Residence	Ramps/ steps	-	4	None	-	-
1219	26	3	Secretriat Colony Main Road	Residence	Ramps/ steps	-	5	None	-	-
1220	26	3	Secretriat Colony Main Road	Residence	Ramps/ steps	-	16	None	-	-
1221	26	3	Secretriat Colony Main Road	Residence	Ramps/ steps	-	4	BPL	-	-
1222	26	3	8th Street, Secretri at Colony	Residence	Ramps/ steps	-	4	None	-	-
1223	26	3	Kanniappan Street,	Residence	Ramps/ steps	General Category	-	None	-	-
1224	26	3	Kanniappan Street,	Residence	Ramps/ steps	-	-	None	-	-
1225	26	3	Vinayakar Koil Street	Residence	Ramps/ steps	-	-	BPL	-	-
1226	26	3	Vinayakar Koil Street	Residence	Ramps/ steps	-	-	None	-	-
1227	26	3	Vinayakar Koil Street	Residence	Ramps/ steps	-	4	None	-	-
1228	26	3	Vinayakar Koil Street	Residence	Ramps/ steps	-	5	None	-	-

S. No.	Ward Number	Zone Number	Road Name	Use	Affected Structure	Social Category	Family Size	Vulnerable Status	Name of Shop	No of Employees
1229	26	3	Ayyan Thiruvalluvar Salai	Commercial	Ramps/steps	General Category	-	None	CGS Builders	-
1230	32	3	Kadapa Road	Residence	Ramps/steps	General Category	-	None	-	-
1231	32	3	Redhills Road, Chennai	Commercial	Ramps/steps	General Category	-	None	Senthil Medicals	-
1232	85	7	Balavinayagar Kovil Street,	Commercial	Ramps/steps	Backward caste	4	BPL	-	-
1233	24	3	Madhavan Nagar 7th Street	Residence	Ramps/steps	Backward caste	4	None	-	-
1234	24	3	Madhavan Nagar 7th Street	Residence	Ramps/steps	-	7	None	-	-
1235	24	3	Uma Nagar Main Road	Residence	Ramps/steps	Backward caste	4	None	-	-
1236	24	3	Indira Gandhi Nagar	Residence	Ramps/steps	General Category	3	None	-	-
1237	24	3	Uma Nagar	Residence	Ramps/steps	Backward caste	3	None	-	-
1238	24	3	Uma Nagar	Residence	Ramps/steps	Backward caste	3	None	-	-
1239	24	3	Padma Nagar (Ramalinga Nagar)	Residence	Ramps/steps	Backward caste	4	None	-	-
1240	24	3	Vanava Nagar	Residence	Ramps/steps	Backward caste	4	None	-	-
1241	24	3	Vanava Nagar	Residence	Ramps/steps	Backward caste	4	None	-	-
1242	24	3	Vanava Nagar	Residence	Ramps/steps	Backward caste	4	None	-	-
1243	24	3	Vanava Nagar	Residence	Ramps/steps	-	-	None	-	-
1244	85	7	Thiruvalluvar Street	Commercial	Ramps/steps	-	-	None	-	-
1245	85	7	Thiruvalluvar Street	Residence	Ramps/steps	-	-	None	-	-
1246	85	7	Thiruvalluvar Street	Residence	Ramps/steps	General Category	8	BPL	-	-
1247	85	7	Kamarajar Street	Residence	Ramps/steps	-	6	WHH	-	-
1248	85	7	Kamarajar Street	Residence	Ramps/steps	Most Backward caste	5	None	-	-
1249	85	7	Elango Street	Commercial	Ramps/steps	-	-	None	-	2
1250	85	7	Elango Street	Commercial	Ramps/steps	-	-	None	-	-
1251	26	3	Ayyan Thiruvalluvar Salai	Commercial	Ramps/steps	-	-	None	Saravana Dress	-

Source: Census Survey based on Detailed Design, Feb-Mar and Oct-Nov 2020

Sample (Representative) Photographs of Affected Structures

[Note: Photographs of all affected structures (ramps/steps/cement concrete flooring) is available with PIU]

	
<p>Shop - Nagathamman koil street (Tiffin Shop)</p>	<p>Temple, Statue, Nagathamman koil street (Shed)</p>
	
<p>Shop - Door no, 889, Nagathamman koil street (Shed, Ramp)</p>	<p>Residence - Temple office, Nagathamman koil street (Ramp)</p>
	
<p>Residence - Door no, 8882, TNHB, Ayyapakam, Nagathamman koil street (Ramp & Dismantlable)</p>	<p>Residence - Door no, 40, Manthoppu 1st Cross street (Ramp)</p>



Residence - Door no, 41,
Manthoppu 1st Cross street (Ramp)



Residence - Door no, 42,
Manthoppu 1st Cross street (Ramp)



Residence - Door no, 43,
Manthoppu 1st Cross street (Ramp)




Residence - Door no, 44,
Manthoppu 1st Cross street (Ramp)



Residence - Door no, 75/76,
Ramanath street (Ramp)




Residence - Ramaanujam street (Ramp)



Residence - Door no, 20A, Kaveri street (Ramp)



Residence - Door no, 201, Kaveri street (Ramp)



Residence - Door no, 26, Kaveri street (Ramp)









Residence - Door no, 90A,
Kaveri street (Ramp)



Residence - Door no, 91-d23,
Kaveri street (Dismantlable)



Residence cum Shop - Door no, 91,
Kaveri street (Ramp)

	
<p>Shop - Rukmani street (Movable)</p>	<p>Residence - Door no, 6/18, Rukmani street (Ramp)</p>
	
<p>Residence - Door no, 17, Rukmani street (Ramp)</p>	<p>Residence - Mr. Subramanian K.K, Door no, 6/18, Rukmani Street (Ramp)</p>
	
<p>Shop - Door no, 6/18, Rukmani street (Dismantlable)</p>	<p>Vendor - CTH road (Fruit Vendor)</p>



Vendor - CTH road (Fruit Vendor)



Vendor - CTH road (Fruit Vendor)



Vendor - CTH road (Fruit Vendor)



Shop - Door no, 11, Hospital road (Ramp)



Shop - Door no, 11, Hospital road (Ramp & Movable)



Shop - Door no, 53/A, Hospital road (Ramp)

Minutes of the Consultation Meetings

TAMILNADU URBAN INFRASTRUCTURE
FINANCIAL SERVICES LTD.

07 DEC 2017

8/12/17

Minutes of the Meeting held on 06.11.2017 in the Commissioner's Conference Hall, First Floor, Ripon Buildings for the Following Assignment :

Stakeholder Consultation Meeting for Revised Detailed Project Report for Integrated Storm Water Drains for the Kosasthalaiyar Basin.

In the Chair : Dr. D. Karthikeyan, I.A.S.,
Commissioner, Greater Chennai Corporation

List of Participants

1. Mr. Govinda Rao, I.A.S., Deputy Commissioner (Works) /GCC
2. Mr. M. Pugazhendhi, Principal Chief Engineer/GCC
3. Mr. L. Nandakumar, Superintending Engineer, SWD, Spl Projects/GCC
4. Mr. E. Ayyanar Bharathi, Superintending Engineer, CMWSSB
5. Mr. Seralathan, Superintending Engineer, TNEB
6. Mr. Jamaluddin, Asst. Executive Engineer, PWD
7. Mr. D. Selva Pandian, Senior Assistant Vice President/TNUIFSL
8. Mr. U. Vijayaraghavan, Senior Manager/TNUIFSL
9. Mr. A. Bakthavatchalam, Director ARM-NGO
10. Mr. S. Pandian, Elite Social Consultancy Services
11. Ms. Nandhini, Uravugal, NGO
12. President, Ashok Leyland Officers Resident Association
13. Members, Sidco Nagar Welfare Association
14. Mr. Harish Sultan, Arapor Iyakkam
15. Mr. Jayaram Venkatesan, Arapor Iyakkam
16. Members, Manali New Town Association
17. Residents of Villivakkam
18. Mr. B.R. Saravanamurthy, Executive Engineer/SWD/GCC
19. Mr. B. Sivakumar, Executive Engineer/SWD/GCC
20. Voyant Consultants

Voyants Solutions Pvt. Ltd., has given detailed power point presentation and explained the details of the drains and the water bodies inside the project area. The project background, present and future scenario of the project, general arrangement of proposed canals and improvement proposal for the water bodies were explained. The water logging areas and the narrow stretches of the outlets and inlets in various locations of the project area was explained. Various benefits like flood management, reduction in water logging, removal of encroachments, etc were put forth in the meeting.

Suggestions/Comments of Stakeholders

After the PowerPoint presentation, the Commissioner, Greater Chennai Corporation has invited the stakeholders to give their suggestions and comments on the project. The details of the queries raised by stakeholders and replies made in the DPR preparation stage are given below.

I. Clarifications sought by Arappor Iyakkam (NGO)

1. Construction of the drains should be enough to carry the required volume of the storm water during rainy seasons.
2. RCC drains shall be replaced by brick wall drains and with earthen base so that the water will percolate inside the ground.
3. Prevention of illegal sewer into storm water drains.
4. If any encroachments found along the narrow sections/mouth of the canals that has to be removed.
5. Whether all the water bodies will be integrated into ISWD project.
6. Whether the design considers the invert levels of the area.

The Superintending Engineer/SWDD has explained that

- The drains were designed scientifically based on the rainfall data analysis for the past 30 year's rainfall data. The capacity of the drains shall carry the water during rainy days.
- RCC drains were selected based on the standards approved by Ministry of Urban Development Department and he explained that the same has been used for Integrated Storm Water Drains for Adyar and Cooum basin as brick wall drains collapse easily and allowing sewer to mix with rainwater.
- There will be provision of sunken wells and gutters provisions once in 30m along the drains to ensure ground water percolations.
- Illegal sewers will be prevented, once the GCC covers certain areas with underground drainage, individual household connections are still not made in certain places. Once the work is completed, illegal sewer will not be allowed to let into rain water drains.
- If any encroachments found, along the narrow junction and mouth of drains, they will be removed and the affected families will be mitigated as per ESMF guidelines.
- Detailed studies were conducted to ensure maximum number of water bodies to integrate with ISWD project and rest of them will be retained as rain water storage/recharge tanks.
- Detailed studies were conducted and modelling exercises were carried out by the DPR consultants to ensure smooth flow of storm water by maintaining proper invert levels of drain connected to water bodies.

II. Clarifications sought by Uravugal (NGO)

1. The mitigation measures of displaced people

- The Social Safeguard Specialist of the consultant has explained that the displaced and project affected families will be mitigated as per ESMF policy framework.

III. Clarification sought by 4M trust (NGO)

1. The accommodation details and methodology of the displaced people alternate houses provisions.

- The Social Safeguard Specialist of the consultant has explained that the project affected families and displaced families shall be resettled, rehabilitated and mitigated as per ESMF policy framework.

IV. Queries raised by Residential Associations

1. Whether all the inlets and outlets of the water bodies were studied.

- The DPR Technical expert explained that all the inlets and outlets were studied in detail and proposals have been prepared for additional number of inlet and outlet for the water bodies.

2. What arrangements will be made for removal of trees along the drains

- The Environmental Specialist of the consultant has explained that for trees identified along the drains, realignment will be suggested and if any tree identified for felling, compensatory tree plantation will be made at the rate of 1: 10 ratio.

3. What arrangement will be made for enhancement of existing lakes.

- The consultants have explained that for major water bodies, deepening and desilting proposals were recommended. For minor tanks bund improvement and walk paths will be recommended.

V. Queries raised by Public

1. What arrangements will be made to avoid water logging problem in Kargil nagar areas?

2. Whether the DPR will consider providing solutions to water logging areas?

3. Whether people will be removed from existing houses without prior intimation

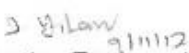
- The Consultant Technical expert has explained that all water logging areas were identified and studied along with the Flood Inundation studies

made by Anna University and incorporated in the design to prevent areas from water logging during rainy season and flood time.

- For the Kargil Nagar area and other similar surrounding places, the design team has proposed for a storm water pumping station at few locations to avoid water logging.
- The Social Safeguard Specialist of the consultant has explained that the project affected families and displaced families shall be resettled, rehabilitated and mitigated as per ESMF policy framework with prior intimation.

The meeting was concluded with final note from the Commissioner that consultant has to proceed further for the preparation of Final DPR incorporating all feasible and viable comments given by various stakeholders presented in the meeting.

The Superintending Engineer presented the Vote of Thanks and the meeting winded up with positive perception of the stakeholders.


Executive Engineer/SWD


Superintending Engineer/SWD


Principal Chief Engineer


Deputy Commissioner (Works)


Commissioner

Participants List

FOR PREPARATION OF DPR FOR
KOSASTHALAYAR DPR STAKEHOLDERS & VILLIVAKKAM TANK MEETING TO BE
HELD IN THE CHAMBERS OF THE COMMISSIONER ON 06.11.2017 AT 11.00 A.M.

Sl.No.	Name	Department & Designation	Cell No / E-mail	Signature
1.	V. VIJAYA	Social Specialist VOYANTS CONSULTANT	9444236943 vviyapetko@gmail.com	
2.	M. Ragupathi	NCID IMT Trust	7395964433 ragupathinew@gmail.com	
3.	A. BAKTHAVATCHALAM	DIRECTOR ARM-NBO	9840351828 ambaktha201@gmail.com	
4.	DEVIA THILAK	DEPUTY DIRECTOR ICWO - NBO	9884708882 fieldmaster2000@gmail.com	
5.	S. PANDIAN / Elita Consulting Services	Social Devt. Consultant	9003157337 sampandian51@gmail.com	
6.	M. MURUGAN	Health - Urban Dept & Engg. INMAAS P. U.	9894239840	
7.	Indumathi B	Urban Planner INMAAS	indumathi@inmaas.com	
8.	V. Paulsathi	Engineering INMAAS P. U.	7010176377 paul@inmaas.com	
	S. MURALI.	SID CONSULTANT WATER RESOURCES	9884314777	
9.	P. HARIRAJAN	Sid Consultants Villivakkam	9841230357	
10.	M. Suresh Kumar	Sid Consultants Villivakkam	9445319847	
11.	C. K. Sathish	ALCOA Villivakkam	9884263470	
12.	S. V. KUMAR	Sid Consultants Villivakkam	9884255265	
13.	G. N. S. Suresh Kumar	Engineering Villivakkam	8015583194	
14.	Jayaram Venkatsan	Arup Villivakkam	9841894700	
15.	S. V. Suresh	Engineering Villivakkam	9444543908	
16.	M. NATARAJAN	MANALI NARAYAN	9444083205	
17.	C. Abinaya	INMAAS - Consultant	8489689175	
18.	R. PREETHY	CONSULTANT ARCHITECT	9789033515	
19.	A. Selaimalai	Vidyalaya	9841614085	

STAKE HOLDERS MEETING FOR PREPARATION OF
DPR FOR KOSASTHALAYAR BASIN HELD IN THE CHAMBERS
OF THE COMMISSIONER ON 06.11.2017 @ 11:30 AM.

Sl.No.	Name	Department & Designation	Cell No / E-mail	Signature
26	DEVKA THILAK	DEPUTY DIRECTOR ICWO	9886708382 fieldmaster2016@gmail.com	<i>[Signature]</i>
27	A. BARTHANATHALAM	DIRECTOR ARM - NRO	9840357822 ambath2016@gmail.com	<i>[Signature]</i>
28	S. PANDIAN / State Consulting Services	Social Dept Consultant	9840357822 ambath2016@gmail.com	<i>[Signature]</i>
29	N. NARAYANATHU - PRESIDENT	AGRI & GRASSROOT Z-1 UNION MEMBER	9282163794	<i>[Signature]</i>
30	G. SIVAGANAN - DIRECTOR	AGRI	9444455054	<i>[Signature]</i>
31	S. MUREGI	SIDCO NAGAR W.D. OFFICE	9884316200	<i>[Signature]</i>
32	P. HARI PRASAD	SIDCO NAGAR W.D. OFFICE	9444303529	<i>[Signature]</i>
33	M. Sankaranarayanan	SIDCO NAGAR W.D. OFFICE	9445219945	<i>[Signature]</i>
34	C. LOBALAN	AGRI & GRASSROOT Z-1 UNION MEMBER	9884263440	<i>[Signature]</i>
35	G.V. KUMAR	SIDCO NAGAR W.D. OFFICE	9884265245	<i>[Signature]</i>
36	En. S. Sankar Sankar	AGRI	8045582195	<i>[Signature]</i>
37	Jayaram Venkatesan	AGRI	9841894700	<i>[Signature]</i>
38	M. NARAYANATHU - PRESIDENT	AGRI	9444083205	<i>[Signature]</i>
39	G. UDAYAN	AGRI	9444543908	<i>[Signature]</i>
40	R. PREETHY	ARCHITECT	9789033515	<i>[Signature]</i>
41	C. Abinaya	INMAAS - Engineer	8489689175	<i>[Signature]</i>
42	B. HARI SANKAR	VOYANTS - RITE	9789167827	<i>[Signature]</i>
43				
44				
45				

Photograph of Consultation Meeting (06.11.2017)



Meeting Photographs and Attendance Sheets - Sivaprakasam Nagar, Surapattu in Ambathur Municipal area (Zone 7) on Sunday the 01 November 2020.



FOCUSED GROUP DISCUSSION (1) F401 11/11/2020			
SIVA PRAKASAM NAGAR			
Sl. No	NAME	Phone number	SIGNATURE
1	C. Anand	9841214271	C. Anand
2	Dr. J. J. J. J. J.	9784444252	Dr. J. J. J. J. J.
3	S. Prabakaran NO 80	7010628373	S. Prabakaran
4	S. Mani Kandan (No. 119-B)	9940381448	S. Mani Kandan
5	R. Ganesan NO 101	9003150025	R. Ganesan
6	I. Mohan	996250083	I. Mohan
7	S. J. J. J. J. J.	8015438553	S. J. J. J. J. J.
8	Dr. J. J. J. J. J.	8973546313	Dr. J. J. J. J. J.
9	Dr. J. J. J. J. J.	9962589001	Dr. J. J. J. J. J.
10	Dr. J. J. J. J. J.	9952655268	Dr. J. J. J. J. J.
11	Dr. J. J. J. J. J.	9710876826	Dr. J. J. J. J. J.
12	R. Anand	9445262660	R. Anand
13	J. J. J. J. J.	9551068485	J. J. J. J. J.
14	K. HEMA	9962787330	K. HEMA
15	S. K. J. J. J.	9043621487	S. K. J. J. J.
16	M. J. J. J. J.	9444153148	M. J. J. J. J.
17			
18	C. R. J. J. J.	9834105767	C. R. J. J. J.
19	R. K. J. J. J.	9940589827	R. K. J. J. J.
20	P. J. J. J. J.	9380945718	P. J. J. J. J.
21	P. J. J. J. J.	9244545000	P. J. J. J. J.
22	S. J. J. J. J.	9940235271	S. J. J. J. J.
23	S. J. J. J. J.	9610585832	S. J. J. J. J.
24	S. J. J. J. J.	9940252861	S. J. J. J. J.

Meeting Photographs and Attendance Sheets - Sivaprakasam Nagar South, Surapattu in Ambathur area on Sunday the 08 November 2020.



Meeting Photographs and Attendance Sheets - Arul Nagar, Surapattu in Ambathur area (Zone 6) on Sunday the 08 November 2020.



Focus Group Discussion			
Area: ARUL NADAR			
Date: 8/11/2020			
Sl No	NAME	Contact number	Signature
1	A. K. K. K.	9841263467	A. K. K. K.
2	R. J. S. S.	9171193611	
3	G. G. G.	9080814831	G. G. G.
4	G. G. G.	9788444252	G. G. G.
5	G. G. G.	8015438553	G. G. G.
6	R. M. A. G. S. H.	9940385961	R. M. A. G. S. H.
7	G. G. G.	9600150965	G. G. G.
8	S. S. S.	9962283642	S. S. S.
9	A. J. K. K.	8610563822	A. J. K. K.
10	D. L. L.	9940252861	D. L. L.
11	A. M. A. G. S. H.	9094569370	A. M. A. G. S. H.
12	G. K. K.	9940235271	G. K. K.
13	K. K. K.	805606389	K. K. K.
14	B. K. K.	7358011089	B. K. K.
15	P. K. K.	9962166261	P. K. K.
16	C. A. A.	9841214271	C. A. A.
17	J. J. J.	8190877019	J. J. J.
18	G. R. R.	9841568045	G. R. R.
19	S. S. S.	7401047560	S. S. S.
20	S. V. V.	7397361927	S. V. V.
21	N. M. M.	7010313261	N. M. M.
22	J. K. K.	9094615993	J. K. K.
23	S. H. H.	8754716123	S. H. H.
24	G. G. G.	9025064375	G. G. G.
25	A. D. D.	9189995293	A. D. D.
26	S. S. S.	9820110639	S. S. S.
27	J. J. J.	7299131153	J. J. J.

Draft Project Information Disclosure Leaflet (to be translated in Tamil)

Background

The Integrated Urban Flood Management (IUFM) for Chennai-Kosasthalaiyar Basin Project will complement the ongoing efforts of the Greater Chennai Corporation (GCC), Government of Tamil Nadu (GOTN) in providing an integrated and comprehensive storm water management facility by integrating all the waterways and water bodies. The proposed Integrated Urban Flood Management for the Chennai-Kosasthalaiyar Basin Project will support GCC to increase its resilience to extreme weather events by: (i) strengthening urban flood protection infrastructure while recharging groundwater; (ii) improving capacity of GCC and communities on planning and urban flood management; and (iii) improving operational and financial capacity of GCC's zonal offices.

Project Description

The components of the Integrated Urban Flood Management (IUFM) include: (i) construction of an additional storm water pumping station at Kargil Nagar; (ii) construction of new storm water pumping station at Eranavoor; (iii) Construction of new storm water drain of size ranging from 0.60 x 0.75 m to 7.00 x 2.50 m for a total length of 588.56 km; and (iv) Reconstruction of existing storm water drain for a length of 175 km.

Resettlement Plan: Policy and Principles

The project is classified as Category B in accordance with ADB's Safeguard Policy Statement (SPS). ADB's SPS covers both temporary and permanent impacts to both titled and non-titled persons and includes both physical and economic displacement.

A Resettlement Plan is prepared for the proposed project of Integrated Urban Flood Management (IUFM) for the Chennai-Kosasthalaiyar Basin. It addresses the involuntary resettlement impacts of the proposed project components and is consistent with the National / State laws and policies and ADB's Safeguards Policy Statement (SPS) 2009.

Involuntary Resettlement Impact

The project does not involve acquisition of any private land and all project components are proposed in government land and within the right-of-way of the roads under Corporation, State and National Highways.

Efforts have been made in detailed design to avoid or minimize resettlement impact through careful design of the alignment of feeder drains, collector drains and arterial drain through available, existing right of way of the entire 588.56 km length of proposed new storm water drains and the alignment passing through National Highways, State Highways and Corporation Roads.

Entitlements and Compensation

The anticipated types of losses due to the proposed project components under Integrated Urban Flood Management for the Chennai-Kosasthalaiyar Basin involves temporary income loss to shop owners/kiosks abutting the road margin and impact to structures (ramps, steps and cc-flooring)

due to excavation of trench for construction and / or reconstruction of storm water drains. Commercial establishments, shops and kiosks will be provided with planks to ensure pedestrian access and vendors will be provided alternative temporary space, for continuance of business without disruption. If continuance of business is not possible, then assistance for loss of income calculated for actual number of days of livelihood disruption will be paid in line with the provisions of entitlement matrix. Vendors requiring to temporarily shift during construction period will be notified in advance and assisted to shift nearby for continuance of the trade with limited disruption. They will be allowed to return to the original location after construction is complete.

Entitlement Matrix
(insert entitlement matrix here)

Institutional Arrangements

The State of Tamil Nadu through Municipal Administration and Water Supply Department (MAWS) will be the executing agency for the project. A Steering Committee chaired by Chief Secretary, GOTN will be formed to periodically monitor progress, address policy issues and ensure interagency coordination, including with Public Works Department (PWD) on restoration of larger water bodies. A project management unit (PMU), established in the GCC, will be responsible for planning, implementation, monitoring and supervision, and coordination of all activities under the project.

Grievance Redress Mechanism (GRM)

Project Grievance redressal Mechanism (GRM) will be established at three levels and will cover both environment and social issues.

Grievance Redress Mechanism

PIU Level Contact	2 nd Level GRC	3 rd Level GRC

Comparative Analysis of SPS, 2009 and applicable State Government Policy

S. No.	Policy Principles	ADB SPS, 2009	The Madras City Municipal Corporation Act, 1919	Measures to bridge the gaps in compliance with SPS requirements
1	Project screening and categorization	Screen the project early on to identify past, present, and future involuntary resettlement impacts and risks. Determine the scope of resettlement planning through a survey and/or census of displaced persons, including a gender analysis, specifically related to resettlement impacts and risks.	No specific requirement for screening mentioned.	Gap identified and will be addressed as follows: Screening will be conducted for each package, in accordance with the involuntary resettlement principles adopted for this project
2	Meaningful consultation and grievance redress	Carry out meaningful consultations with affected persons, host communities, and concerned non-government organizations. Inform all displaced persons of their entitlements and resettlement options. Ensure their participation in planning, implementation, and monitoring and evaluation of resettlement programs. Pay particular attention to the needs of vulnerable groups, especially those below the poverty line, the landless, the elderly, women and children, and Indigenous Peoples, and those without legal title to land, and ensure their participation in consultations. Establish a grievance redress mechanism to receive and facilitate resolution of the affected persons' concerns. Support the social and cultural institutions of displaced persons and their host population. Where involuntary resettlement impacts and risks are highly complex and sensitive, compensation and resettlement decisions should be preceded by a social preparation phase.	No requirement for consultation and grievance redress.	The identified gap related to the need for meaningful consultations will be addressed in accordance with the consultation, participation and disclosure requirements specified in the policy principles for the project. Project level GRM will be established.
3	Measures to restore or improve livelihood	Improve, or at least restore, the livelihoods of all displaced persons through (i) land-based resettlement strategies when affected livelihoods are land based where possible or cash compensation at replacement value for land when the loss of	No specific requirement related to restoration or improvement of livelihoods mentioned.	Only temporary income loss is anticipated and income loss will be compensated at replacement cost for the actual duration of impact according to provisions of the agreed

S. No.	Policy Principles	ADB SPS, 2009	The Madras City Municipal Corporation Act, 1919	Measures to bridge the gaps in compliance with SPS requirements
		land does not undermine livelihoods, (ii) prompt replacement of assets with access to assets of equal or higher value, (iii) prompt compensation at full replacement cost for assets that cannot be restored, and (iv) additional revenues and services through benefit sharing schemes where possible.		entitlement matrix, in line with ADB SPS 2009. With this, affected persons are expected to be able to maintain their pre-project socioeconomic status upon resettlement plan implementation
4	Relocation assistance	Provide physically and economically displaced persons with needed assistance, including the following: (i) if there is relocation, secured tenure to relocation land, better housing at resettlement sites with comparable access to employment and production opportunities, integration of resettled persons economically and socially into their host communities, and extension of project benefits to host communities; (ii) transitional support and development assistance, such as land development, credit facilities, training, or employment opportunities; and (iii) civic infrastructure and community services, as required.	None specified.	The project does not involve any permanent physical and / or economic displacement. Temporary economic displacement (temporary income loss) will be compensated at replacement cost, in accordance with the agreed entitlement matrix. Temporarily affected kiosks will be entitled to additional assistance for dismantling and re-establishment of kiosks.
5	Measures for vulnerable groups	Improve the standards of living of the displaced poor and other vulnerable groups, including women, to at least national minimum standards. In rural areas provide them with legal and affordable access to land and resources, and in urban areas provide them with appropriate income sources and legal and affordable access to adequate housing.	No specific measures for vulnerable groups mentioned.	Temporary income loss to businesses is envisaged and will be compensated at replacement cost for the duration of impact as per the agreed entitlement matrix. With this, the affected vulnerable persons are likely to be able to maintain their pre-project socioeconomic status upon resettlement plan implementation, in line with ADB SPS 2009.

S. No.	Policy Principles	ADB SPS, 2009	The Madras City Municipal Corporation Act, 1919	Measures to bridge the gaps in compliance with SPS requirements
6	Negotiated settlement	Develop procedures in a transparent, consistent, and equitable manner if land acquisition is through negotiated settlement to ensure that those people who enter into negotiated settlements will maintain the same or better income and livelihood status.	The GOTN GO (Ms) No 281 of Revenue and Disaster Management Department dated 07.09.2017 which is applicable, does not specify the need for third party certification.	No land acquisition or direct land purchase or negotiated settlement is envisaged in this project.
7	Compensation for informal settlers	Ensure that displaced persons without titles to land or any recognizable legal rights to land are eligible for resettlement assistance and compensation for loss of non -land assets.	No specific provisions.	Only temporary income loss is anticipated and both formal and informal business owners will be assisted in line with the provisions of the agreed entitlement matrix.
8	Resettlement plan	Prepare a resettlement plan elaborating on displaced persons' entitlements, the income and livelihood restoration strategy, institutional arrangements, monitoring and reporting framework, budget, and time-bound implementation schedule.	No specific rules mentioned.	Gap identified. Resettlement Plan will be prepared according to provisions of the involuntary resettlement policy principles for this project.
9	Information disclosure	Disclose a draft resettlement plan, including documentation of the consultation process in a timely manner, before project appraisal, in an accessible place and a form and language(s) understandable to affected persons and other stakeholders. Disclose the final resettlement plan and its updates to affected persons and other stakeholders.	No specific rules mentioned.	Gap is identified. Resettlement Plan will be disclosed according to disclosure procedures defined in the involuntary resettlement policy principles for this project and as elaborated in the information disclosure, consultation and participation chapter of this resettlement plan.
10	Cost of involuntary resettlement	Conceive and execute involuntary resettlement as part of a development project or program. Include the full costs of resettlement in the presentation of project's costs and benefits. For a project with significant involuntary resettlement impacts, consider implementing the involuntary resettlement	No specific rules mentioned.	The gap will be addressed according to involuntary resettlement policy principles for this project and in line with the provisions of the entitlement matrix.

S. No.	Policy Principles	ADB SPS, 2009	The Madras City Municipal Corporation Act, 1919	Measures to bridge the gaps in compliance with SPS requirements
		component of the project as a stand-alone operation.		
11	Timing of compensation	<p>Pay compensation and provide other resettlement entitlements before physical or economic displacement.</p> <p>Implement the resettlement plan under close supervision throughout project implementation.</p>	No specific rules mentioned.	The gap will be addressed according to the involuntary resettlement policy principles for this project. All compensation payments will be made prior to displacement and prior to the impact.
12	Loss of common property resources	Replacement or restoration of the affected community facilities.	No specific rules mentioned.	The identified gap will be addressed according to involuntary resettlement policy principles for this project and in line with the provisions of the entitlement matrix
13	Monitoring and Reporting	Monitor and assess resettlement outcomes, their impacts on the standards of living of displaced persons, and whether the objectives of the resettlement plan have been achieved by taking into account the baseline conditions and the results of resettlement monitoring. Disclose monitoring reports.	No specific rules mentioned.	The identified gap will be addressed according to involuntary resettlement policy principles for this project

Sample Grievance Registration Format

The _____ Project welcomes complaints, suggestions, queries and comments regarding project implementation. We encourage persons with grievance to provide their name and contact information to enable us to get in touch with you for clarification and feedback. Should you choose to include your personal details but want that information to remain confidential, please inform us by writing/typing *(CONFIDENTIAL)* above your name. Thank you.

Date		Place of registration			
Contact Information/Personal Details					
Name		Gender	* Male * Female	Age	
Home Address					
Place					
Phone no.					
E-mail					
Complaint/Suggestion/Comment/Question Please provide the details (who, what, where and how) of your grievance below:					
If included as attachment/note/letter, please tick here:					
How do you want us to reach you for feedback or update on your comment/grievance?					

FOR OFFICIAL USE ONLY

Registered by: (Name of Official registering grievance)	
Mode of communication: Note/Letter E-mail Verbal/Telephonic	
Reviewed by: (Names/Positions of Official(s) reviewing grievance)	
Action Taken:	
Whether Action Taken Disclosed:	Yes No
Means of Disclosure:	
Grievance Related to Project Component / Modalities of Financing:	

Sample Monitoring Template

The monitoring report shall be prepared on Resettlement Plan implementation and submitted to ADB as part of the quarterly progress report by the PMU. It will include: (1) the list of affected persons, with compensation due to each and details of compensation paid with signed receipts annexed to the report, socio-economic status and satisfaction levels of affected persons with the Resettlement Plan implementation process, compensation and mitigation measures; (2) list of affected common facilities, plan to restore access and/or actions taken to restore access to the same or facilities of equal quality elsewhere; (3) list of roads for closure and actions planned / taken to minimize disturbance; (4) details of consultations held with affected persons (with number of participants by gender, issues raised, conclusion / agreement reached, actions required/taken; (5) details of grievances registered, redressed, outstanding complaints, minutes of GRM meetings held; (6) details of information disclosure and awareness generation activities, levels of awareness among target population and behavior change, if any; and (7) any other relevant information showing Resettlement Plan implementation progress. The following checklist may be used for overall monitoring of Resettlement Plan implementation.

S. N.	Resettlement Plan Activities	Completed Y/N	Remarks
A. Pre-Construction Activities and Resettlement Plan Activities			
1	Approval of final Resettlement Plan by ADB prior to contract award		
2	Disclosure of final Resettlement Plan on ADB and PMU websites		
3	Circulation of summary Resettlement Plan in local languages to all stakeholders		
A. Resettlement Plan Implementation			
1	Grievance Redress Cell and Committee established		
2	Entitlements and grievance redress procedure disclosed		
3	Finalization of list of affected persons and assistance due		
4	Finalization of road cut plan and full or partial closure of road; mitigation measures proposed		
5	Valuation of affected structures at replacement cost		
6	Affected persons received entitlements as per amounts and program specified in Resettlement Plan		
7	Payment of assistance (Number of affected persons)		
8	Grievances No. of grievances registered; No. of grievances redressed; Outstanding complaints; Disclosure of grievance redress statistics		
9	Consultation, participation and disclosure as per plan		
C. Monitoring			
1	Survey on socio-economic status of affected persons completed and compared with baseline survey results		
2	Survey on satisfaction levels of affected persons with Resettlement Plan implementation completed		
D. Labor			
1	Implementation of all statutory provisions on labor like health, safety, welfare, sanitation, and working conditions by contractors. Ensuring no child labour used		
2	Equal pay for equal work for men and women		

Note

Where applicable, the information provided in the table should be supported by detailed explanatory report, receipts and other details.

Social Safeguards QPR checklist¹²

Activity	Yes / No	Remarks (If Answer Is No)
A. For subproject packages under bidding		
1. RPs/DDR/PPs cleared by ADB?		
2. RPs/DDR/PPs included in the bidding documents?		
3. RP includes cut-off-date?		
4. Are there changes in the scope of work of the cleared RPs/DDR/PPs?		
5. ID cards prepared for APs and distributed?		
6. Are specific actions identified in RP/IPP, if any, that are required of the contractor for impact avoidance or mitigation, incorporated in bid documents?		
7. BOQ line item includes any requirements specified in RP/DDR/IPP?		
8. RP/IPP disclosed in form and language understood by stakeholders and affected persons (APs)?		
9. Consultations with stakeholders and affected persons/IP held?		
10. Is the GRM in place and GRC constituted?		
For subproject packages with contracts awarded (no works yet)		
1. All NOCs/land transfers obtained?		
2. Agreement of sale/transfer and third-party certificate obtained for negotiated settlement/voluntary donation?		
3. All compensation paid in full?		
4. Detailed measurement survey conducted jointly by contractor, project consultant and PMU/PIU?		
5. All community concerns and grievances related to specific sites mitigated through consultations or agreed actions?		
6. All common property resources (CPR, including small shrines, trees of worship etc.) identified and plan for continued access prepared?		
7. Each contractor designated social safeguards and grievance registration officer?		
8. For DBO packages, detailed design completed and updated RP/DDR/IPP submitted to ADB?		
9. For DBO packages, serial no. 1-7 accomplished?		
For subproject packages with contracts awarded and works on-going		
1. Contractors have appointed social safeguards and grievance registration officer per subproject package?		

¹² This checklist should provide the Project's general compliance to environment safeguards during the reporting period. The indicators are aligned with project loan agreement, PAM, RPs and ADB's Sustainable Development Safeguards Division Safeguards project performance rating. The detailed social safeguards compliance status should be provided in the semi-annual social monitoring report.

Activity	Yes / No	Remarks (If Answer Is No)
2. Site-specific signages with date of start and end of construction and contact number for grievances and safety instructions for general public posted onsite?		
3. Grievance registration register available at each work site?		
4. Site fencing/protection works etc. undertaken before start of physical construction work?		
5. Contractors provided PMU/PIU with a notification/incident report of any grievance or unanticipated impact within 24 hours?		
6. Reports of complaints/grievances reported monthly to PMU?		
7. Records of information disclosure/consultations submitted by PIUs to PMU monthly?		
8. Records of site inspection by PIU and DSC submitted to PMU monthly?		
9. Records of site inspection by PMC submitted to PMU monthly?		

Outline of Social Safeguards Monitoring Report During Project Implementation Period

Following requirements of the ADB Safeguard Policy Statement (2009) and the *Operations Manual* section on safeguard policy (OM F1), borrowers/clients are required to establish and maintain procedures to monitor the status of implementation of safeguard plans and ensure progress is made toward the desired outcomes. For projects categorized as A or B in Involuntary Resettlement and/or Indigenous People, the Borrowers/clients are required to submit semi-annual monitoring reports for ADB review. The level of detail and comprehensiveness of a monitoring report is commensurate with the complexity and significance of social safeguards impacts (IR) and with the current status of project implementation phase.

This outline can be used for periodic monitoring report (semiannual) and RP completion report to start the civil works in the impacted areas. A safeguard monitoring report may include the following elements:

A. Executive Summary

This section provides a concise statement of project scope and impacts, key findings and recommended actions.

B. Background of the Report and Project Description

This section provides a general description of the project, including:

- Background/context of the monitoring report which includes the information on the project, project components, safeguards categorizations and general scope of the social safeguards impacts.
- Information on the implementation progress of the project activities, scope of monitoring report and requirements, reporting period, including frequency of submission and changes in project scope and adjusted safeguard measures, if applicable
- Summary table of identified impacts and the mitigation actions.

C. Scope of Impacts

This section outlines the detail of

- Scale and scopes of the project's safeguards impacts,
- Vulnerability status of the affected people/communities,
- Entitlements matrix and other rehabilitation measures, as applicable, as described in the approved final RP(s).

D. Compensation and Rehabilitation¹³

This section describes the process and progress of the implementation of the safeguards plan and other required activities as determined in the plan. This includes:

- Payment of the affected assets compensation, allowances, loss of incomes, etc. to the entitled persons;

¹³ Depending on the status of the final detail design during the submission of the report this activity might not yet started. Provide the information on the expected date the activity to be conducted instead.

- Provisions of other types of entitlement as described in the matrix and implementation of livelihood rehabilitation activities as determined in the plan.

Quantitative as well as qualitative results of the monitoring parameters, as agreed in the plan, should be provided.

E. Public participation and consultation

This section describes public participation and consultations activities during the project implementation as agreed in the plan. This includes final consultations with APs during RP finalization after the completion of detail design; the numbers of activities conducted; issues raised during consultations and responses provided by the project team, implementing NGOs, project support consultants, contractors, etc.

F. Grievance Redress Mechanism (GRM)

This section described the implementation of project GRM as design in the approved RP. This includes evaluations of its effectiveness, procedures, complaints receive, timeliness to resolve issues/ complaints and resources provided to solve the complaints. Special attentions should be given if there are complaints received from the affected people or communities.

G. Institutional Arrangement

This section describes the actual implementation or any adjustment made to the institutional arrangement for managing the social safeguards issues in the projects. This includes the establishment of safeguards unit/ team and appointment of staff in the EA/IA; implementation of the GRM and its committee; supervision and coordination between institutions involved in the management and monitoring of safeguards issues, the roles of NGO and women's groups in the monitoring and implementation of the plan, if any.

H. Monitoring Results - Findings

This section describes the summary and key findings of the monitoring activities. The results are compared against previously established benchmarks and compliance status (e.g., adequacy of IR compensation rates and timeliness of payments, adequacy and timeliness of IR rehabilitation measures including serviced housing sites, house reconstruction, livelihood support measures, and training; budget for implementing EMP, RP, timeliness and adequacy of capacity building, etc.). It also compared against the objectives of safeguards or desired outcomes documented (e.g., IR impacts avoided or minimized; livelihood restored or enhanced; If noncompliance or any major gaps identified, include the recommendation of corrective action plan.

I. Compliance Status

This section will summarize the compliance status of the project activities with the loan covenants, ADB SPS (2009) on SR 2 and the approved final RP(s).

J. Follow up Actions, Recommendation and Disclosure

This section describes recommendations and further actions or items to focus on for the remaining monitoring period. It also includes lesson learned for improvement for future safeguards

monitoring activities. Disclosure dates of the monitoring report to the affected communities should also be included. A time-bound summary table for required actions should be included.

Appendix 1

- (i) List of Affected Persons and Entitlements
- (ii) Summary of RP with entitlement matrix

Appendix 2

- (i) Copies of AP's certification of payment (signed by the APs)
- (ii) Summary of minutes of meetings during public consultations
- (iii) Summary of complaints received and solution status.